

DRAFT SUMMARY OF CATCH AND EFFORT STATISTICS

DESCRIPTION OF SUMMARY

1. The Summary is based on STATLANT 08A and 08B type data. These consist of reported catches and corresponding effort for the marine species as submitted by fishing nations for all commercial operations conducted in the Southern Ocean, i.e. major fishing areas 48, 58, and 88 since the 1969/70 fishing season. Gaps remain in data acquired by the Secretariat. The situation on the availability of data used in this summary is described in Table 11. These data have been taken from the Commission's STATLANT 8A database version 10, and STATLANT 8B database version 12.

Units of Measure

2. Catch figures presented refer to nominal catches or live weight equivalents of landings (i.e. landings on a whole or fresh weight basis). In some instances these may have been established using yield rates (conversion factors) applied to landings. Nominal catches are measured in metric tons.

3. Fishing effort is measured in number of days fished. These include all days (24 hour periods, reckoned from midnight to midnight) in which any fishing took place. Where searching is a substantial part of a fishing operation, days in which searching but no fishing took place should have been included in the days fished tabulation.

Split-years

4. Catches have been accumulated on the basis of twelve month long reporting periods referred to as split-years. The Antarctic split-year begins on July 1 and ends on June 30.

Fishing Areas, Subareas and Divisions

5. During the 1984 meeting of the CCAMLR Scientific Committee, new subareas and finer divisions of an existing subarea were recommended for the reporting of 1984/85 fishing activities. These have been communicated to FAO and adopted. The boundaries for all Antarctic areas, subareas and divisions are shown in Chart 1.

National Codes

6. Codes are used for the identification of fishing nations in Tables 6 – 10. These are defined in Table 12.

<u>Contents</u>	<u>Page</u>
7. Table 1 Commercial Catch Totals, listed for all species reported caught for each split-year.	205
8. Table 2 Commercial Catch Totals, listed for each fishing nation for each split-year.	206
9. Table 3 Commercial Catch and Effort Totals, where krill was the main species sought according to information contained in STATLANT reports, listed for each fishing nation for each split-year.	207
10. Table 4 Commercial Catch and Effort Totals, where species other than krill were the main species sought according to information contained in STATLANT reports, listed for each fishing nation for each split-year.	208
11. Table 5 Commercial Catch and Effort Totals, where the main species sought was not identified in STATLANT reports, listed for each fishing nation for each split-year.	209
12. Table 6 Lists all commercial catch by species, split-year, and country for the entire Convention Area and its three major fishing areas. Subtotals have been tabulated for each species, for each split-year, for each major fishing area.	210
13. Table 7 Lists all commercial catch by species, split-year, and country for the Atlantic Antarctic and its six subareas. Subtotals have been tabulated for each species, for each split-year, for each subarea.	224

<u>Contents</u>		<u>Page</u>
14.	Table 8 Lists all commercial catch by species, split-year, and country for the Indian Ocean Antarctic and its four subareas. Subtotals have been tabulated for each species, for each split-year, for each subarea.	236
15.	Table 9 Lists all commercial catch by species, split-year, and country for the Pacific Antarctic. Subtotals have been tabulated for each species, for each split-year, for each subarea.	243
16.	Table 10 Lists all commercial catch by species, split-year, and country for the four divisions of the Enderby-Wilkes subarea. Subtotals have been tabulated for each species, for each split-year, for each division.	245
17.	Histograms For all commercial catch by species, split-year, and major fishing area.	248
18.	Table 11 Current position on availability of STATLANT data.	260
19.	Table 12 National identification codes	261
20.	Chart 1 Antarctic fishing areas, subareas and divisions.	262
21.	Names of Antarctic major fishing areas, subareas, and divisions.	263

TABLE 1: COMMERCIAL CATCH TOTALS, ALL SPECIES (METRIC TONS)

	69/70	70/71	71/72	72/73	73/74	74/75	75/76	76/77	77/78	78/79	79/80	80/81	81/82	82/83	83/84	84/85	TOTAL S
Pisces Nei		2133	8222	3444	2252	1982	738	13851	14261	7051	6457	14709	7401	24139	6229	71	112940
Nototheniidae									179	2505	1853	210	51		40	365	5203
Notothenia gibberifrons							4999	3727	16782	13363	10306	8135	3194	1	12464	1785	74756
Notothenia guentheri									15011	7381	36758	31351	5029	10586			106116
Notothenia rossii	399704	165194	107326	20361	20906	10248	16814	8462	52551	8662	47124	9864	11149	2695	4530	1315	886905
Notothenia squamifrons		24545	52947	3133	19977	12098	12700	3245	34016	1587	15950	9786	5635	1931	3995	1	201546
Dissostichus eleginoides								441	2218	334	455	378	558	265	255	152	5056
Pleuragramma antarcticum									255			1517	140	339			2251
Trematomus spp.												583					583
Channichthyidae nei										269	1668	4554				54	6545
Chaenocephalus aceratus							293	2277	4018	1440	1272	676		161	1042		11179
Chaenodraco wilsoni									10130	956							11086
Champscephalus gunnari		20932	54408	8342	7646	48530	22714	103850	219345	58111	15555	33729	62966	162598	91623	1113	911462
Channichthys rhinoceratus									82		8	2	0	0			92
Chionodraco rastrospinosus									1949	233							2182
Pseudochaenichthys georgianus							1608	13674	2100	3122	1661	956		888	1097		25106

TABLE 1: COMMERCIAL CATCH TOTALS, ALL SPECIES (METRIC TONS)
(continued)

	69/70	70/71	71/72	72/73	73/74	74/75	75/76	76/77	77/78	78/79	79/80	80/81	81/82	82/83	83/84	84/85	TOTAL S
Micromesistius australis											36						36
Myctophidae											586		317	524	2530		3957
Rajiformes									8	1	224	120	1	1	24	48	427
Euphausia superba				59	19785	44029	5635	91516	132349	333128	477023	448132	528201	228643	128218	50	2436768
Loliginidae										2							2

TABLE 2: COMMERCIAL CATCH TOTALS, ALL NATIONS (METRIC TONS)

Country	69/70	70/71	71/72	72/73	73/74	74/75	75/76	76/77	77/78	78/79	79/80	80/81	81/82	82/83	83/84	84/85
Bulgaria, Catch:									2088	3408	1225					
Chile, Catch:							276	92						3752	1649	
GDR, Catch:								790	10313	4961	9970	8279				624
France, Catch:											283	1921	6158	2102	1071	760
Japan, Catch:				59	646	2677	4750	12802	25219	36961	36275	27698	35116	42282	49531	
Korea, Catch:										511			1429	1959	2657	
Poland, Catch:								17054	64016	37486	15961	17656	8324	373	10079	5709
USSR, Catch:	399704	212804	222903	35280	69920	114210	58574	196255	386361	374894	526663	515856	601569	375697	196556	
TOTAL CATCH:	399704	212804	222903	35339	70566	116887	63600	226993	487997	458221	590377	571410	652596	426165	261543	7093

TABLE 5: COMMERCIAL CATCH AND EFFORT TOTALS FOR ALL NATIONS WHERE THE MAIN SPECIES SOUGHT WAS NOT IDENTIFIED (METRIC TONS AND DAYS FISHED)

Country	69/70	70/71	71/72	72/73	73/74	74/75	75/76	76/77	77/78	78/79	79/80	80/81	81/82	82/83	83/84	84/85
Bulgaria, Catch: Effort:									2088 80	3408 120						
Chile, Catch: Effort:																
GDR, Catch: Effort:								790 *n/r	10313 n/r	4961 n/r	9970 n/r	8279 n/r				574 44
France, Catch; Effort:																
Japan, Catch: Effort:																
Korea, Catch: Effort:															2657 n/r	
Poland, Catch: Effort:								17054 527	64016 2631		15961 1489					
USSR, Catch: Effort:	399704 n/r	212804 n/r	222903 n/r	35280 n/r	69920 n/r	114210 n/r	58574 n/r	196255 n/r	386361 n/r	374894 n/r	526663 n/r	515856 n/r	601569 n/r	375697 7619	196556 4902	

* 'n/r' indicates 'not yet received'

TABLE 6: ANTARCTIC STATLANT CATCH REPORT _ _ _ ATLANTIC, INDIAN OCEAN/ AND PACIFIC FISHING AREAS

SPECIES NAME	SPLIT YEAR ENDING	FISHING NATION	ATLANTIC FISHING AREA	INDIAN OCEAN FISHING AREA	PACIFIC FISHING AREA	TOTAL ALL AREAS
Pisces nei						
Marine Fishes nei	71	SUN	1454	679	0	2133
annual subtotals			1454	679	0	2133
	72	SUN	27	8195	0	8222
annual subtotals			27	8195	0	8222
	73	SUN	0	3444	0	3444
annual subtotals			0	3444	0	3444
	74	SUN	493	1759	0	2252
annual subtotals			493	1759	0	2252
	75	SUN	1407	575	0	1982
annual subtotals			1407	575	0	1982
	76	SUN	190	548	0	738
annual subtotals			190	548	0	738
	77	POL	116	0	0	116
	77	SUN	13724	11	0	13735
annual subtotals			13840	11	0	13851
	78	BGR	168	0	0	168
	78	DDR	22	0	0	22
	78	POL	306	0	2	310
	78	SUN	13500	261	0	13761
annual subtotals			13998	261	2	14261
	79	BGR	321	0	0	321
	79	DDR	89	0	0	89
	79	POL	133	0	0	133
	79	SUN	5090	1218	200	6508
annual subtotals			5633	1218	200	7051
	80	BGR	360	0	0	360
	80	POL	428	0	0	428
	80	SUN	5430	239	0	5669
annual subtotals			6218	239	0	6457
	81	POL	230	0	0	230
	81	SUN	14083	396	0	14479
annual subtotals			14313	396	0	14709
	82	POL	124	0	0	124
	82	SUN	6906	371	0	7277
annual subtotals			7030	371	0	7401
	83	SUN	24118	21	0	24139
annual subtotals			24118	21	0	24139
	84	SUN	5616	611	2	6229
annual subtotals			5616	611	2	6229

TABLE 6: ANTARCTIC STATLANT CATCH REPORT _ _ _ ATLANTIC, INDIAN OCEAN/ AND
(continued) PACIFIC FISHING AREAS

SPECIES NAME	SPLIT YEAR ENDING	FISHING NATION	ATLANTI C FISHING AREA	INDIAN OCEAN FISHING AREA	PACIFIC FISHING AREA	TOTAL ALL AREAS
	85	POL	71	0	0	71
annual subtotals			71	0	0	71
<hr/>						
Nototheniidae						
Notothenids nei						
	78	DDR	20	0	0	20
	78	POL	159	0	0	159
annual subtotals			179	0	0	179
	79	BGR	2464	0	0	2464
	79	DDR	21	0	0	21
	79	POL	20	0	0	20
annual subtotals			2505	0	0	2505
	80	BGR	616	0	0	616
	80	DDR	1237	0	0	1237
annual subtotals			1853	0	0	1853
	81	DDR	210	0	0	210
annual subtotals			210	0	0	210
	82	POL	51	0	0	51
annual subtotals			51	0	0	51
	84	POL	40	0	0	40
annual subtotals			40	0	0	40
	85	DDR	223	0	0	223
	85	POL	142	0	0	142
annual subtotals			365	0	0	365
<hr/>						
Notothenia gibberifrons						
Bumphead Notothenia						
	76	SUN	4999	0	0	4999
annual subtotals			4999	0	0	4999
	77	DDR	370	0	0	370
	77	POL	2527	0	0	2527
	77	SUN	830	0	0	830
annual subtotals			3727	0	0	3727
	78	BGR	43	0	0	43
	78	DDR	1951	0	0	1951
	78	POL	9839	0	0	9839
	78	SUN	4949	0	0	4949
annual subtotals			16782	0	0	16782
	79	BGR	50	0	0	50
	79	DDR	1556	0	0	1556
	79	POL	6812	0	0	6812
	79	SUN	4945	0	0	4945
annual subtotals			13363	0	0	13363

TABLE 6: ANTARCTIC STATLANT CATCH REPORT _ _ _ ATLANTIC, INDIAN OCEAN/ AND
(continued) PACIFIC FISHING AREAS

SPECIES NAME	SPLIT YEAR ENDING	FISHING NATION	ATLANTIC FISHING AREA	INDIAN OCEAN FISHING AREA	PACIFIC FISHING AREA	TOTAL ALL AREAS
	80	BGR	34	0	0	34
	80	DDR	917	0	0	917
	80	POL	8359	0	0	8359
	80	SUN	996	0	0	996
annual subtotals			10306	0	0	10306
	81	DDR	2411	0	0	2411
	81	POL	4949	0	0	4949
	81	SUN	775	0	0	775
annual subtotals			8135	0	0	8135
	82	POL	970	0	0	970
	82	SUN	2224	0	0	2224
annual subtotals			3194	0	0	3194
	83	SUN	1	0	0	1
annual slit-totals			1	0	0	1
	84	POL	531	0	0	531
	84	SUN	11933	0	0	11933
annual subtotals			12464	0	0	12464
	85	DDR	202	0	0	202
	85	POL	1583	0	0	1583
annual subtotals			1785	0	0	1785
<hr/>						
Notothenia guentheri						
Guenther's Notothenia						
	79	SUN	15011	0	0	15011
annual subtotals			15011	0	0	15011
	80	SUN	7381	0	0	7381
annual subtotals			7381	0	0	7381
	81	SUN	36758	0	0	36758
annual subtotals			36758	0	0	36758
	82	SUN	31351	0	0	31351
annual subtotals			31351	0	0	31351
	83	SUN	5029	0	0	5029
annual subtotals			5029	0	0	5029
	84	SUN	10586	0	0	10586
annual subtotals			10586	0	0	10586
<hr/>						
Notothenia rossii						
Marbled Notothenia						
	70	SUN	399704	0	0	399704
annual subtotals			399704	0	0	399704
	71	SUN	101558	63636	0	165194
annual subtotals			101558	63636	0	165194

TABLE 6: ANTARCTIC STATLANT CATCH REPORT _ _ _ ATLANTIC, INDIAN OCEAN/ AND
(continued) PACIFIC FISHING AREAS

SPECIES NAME	SPLIT YEAR ENDING	FISHING NATION	ATLANTIC FISHING AREA	INDIAN OCEAN FISHING AREA	PACIFIC FISHING AREA	TOTAL ALL AREAS
	72	SUN	2738	104588	0	107326
annual subtotals			2738	104588	0	107326
	73	SUN	0	20361	0	20361
annual subtotals			0	20361	0	20361
	74	SUN	0	20906	0	20906
annual subtotals			0	20906	0	20906
	75	SUN	0	10248	0	10248
annual subtotals			0	10248	0	10248
	76	SUN	10753	6061	0	16814
annual subtotals			10753	6061	0	16814
	77	DDR	420	0	0	420
	77	POL	2224	0	0	2224
	77	SUN	5721	97	0	5818
annual subtotals			8365	97	0	8462
	78	BGR	27	0	0	27
	78	DDR	1232	0	0	1232
	78	POL	1018	0	0	1018
	78	SUN	4119	46155	0	50274
annual subtotals			6396	46155	0	52551
	79	BGR	33	0	0	33
	79	DDR	163	0	0	163
	79	POL	2648	0	0	2648
	79	SUN	5818	0	0	5818
annual subtotals			8662	0	0	8662
	80	DDR	130	0	0	130
	80	FRA	0	19	0	19
	80	POL	1193	1	0	1194
	80	SUN	44059	1722	0	45781
annual subtotals			45382	1742	0	47124
	81	DDR	1058	0	0	1058
	81	FRA	0	1275	0	1275
	81	POL	233	0	0	233
	81	SUN	432	6866	0	7298
annual subtotals			1723	8141	0	9864
	82	FRA	0	5032	0	5032
	82	POL	1100	0	0	1100
	82	SUN	0	5017	0	5017
annual subtotals			1100	10049	0	11149
	83	FRA	0	450	0	450
	83	SUN	866	1379	0	2245
annual subtotals			866	1829	0	2695

TABLE 6: ANTARCTIC STATLANT CATCH REPORT _ _ _ ATLANTIC, INDIAN OCEAN/ AND
(continued) PACIFIC FISHING AREAS

SPECIES NAME	SPLIT YEAR ENDING	FISHING NATION	ATLANTIC FISHING AREA	INDIAN OCEAN FISHING AREA	PACIFIC FISHING AREA	TOTAL ALL AREAS
	84	FRA	0	109	0	109
	84	FOL	351	0	0	351
	84	SUN	3385	685	0	4070
annual subtotals			3736	794	0	4530
	85	DDR	32	0	0	32
	85	FRA	0	2	0	2
	85	POL	1281	0	0	1281
annual subtotals			1313	2	0	1315
<hr/>						
Notothenia squamifrons						
Scaled Notothenia						
	71	SUN	0	24545	0	24545
annual subtotals			0	24545	0	24545
	72	SUN	35	52912	0	52947
annual subtotals			35	52912	0	52947
	73	SUN	765	2368	0	3133
annual subtotals			765	2368	0	3133
	74	SUN	0	19977	0	19977
annual subtotals			0	19977	0	19977
	75	SUN	1900	10198	0	12098
annual subtotals			1900	10198	0	12098
	76	SUN	500	12200	0	12700
annual subtotals			500	12200	0	12700
	77	SUN	2937	308	0	3245
annual subtotals			2937	308	0	3245
	78	POL	9	98	0	107
	78	SUN	2327	31582	0	33909
annual subtotals			2336	31680	0	34016
	79	SUN	280	1307	0	1587
annual subtotals			280	1307	0	1587
	80	FRA	0	36	0	36
	80	POL	0	362	0	362
	80	SUN	272	15280	0	15552
annual subtotals			272	15678	0	15950
	81	FRA	0	23	0	23
	81	SUN	621	9142	0	9763
annual subtotals			621	9165	0	9786
	82	FRA	0	15	0	15
	82	SUN	812	4808	0	5620
annual subtotals			812	4823	0	5635

TABLE 6: ANTARCTIC STATLANT CATCH REPORT _ _ _ ATLANTIC, INDIAN OCEAN/ AND
(continued) PACIFIC FISHING AREAS

SPECIES NAME	SPLIT YEAR ENDING	FISHING NATION	ATLANTIC FISHING AREA	INDIAN OCEAN FISHING AREA	PACIFIC FISHING AREA	TOTAL ALL AREAS
	83	FRA	0	15	0	15
	83	SUN	4	1912	0	1916
annual subtotals			4	1927	0	1931
	84	FRA	0	2	0	2
	84	SUN	0	3993	0	3993
annual subtotals			0	3995	0	3995
	85	FRA	0	1	0	1
annual subtotals			0	1	0	1
<hr/>						
Dissostichus eleginoides						
Patagonian Toothfish						
	77	POL	135	0	0	135
	77	SUN	306	0	0	306
annual subtotals			441	0	0	441
	78	POL	730	2	0	732
	78	SUN	1290	196	0	1486
annual subtotals			2020	198	0	2218
	79	POL	207	0	0	207
	79	SUN	124	3	0	127
annual subtotals			331	3	0	334
	80	FRA	0	6	0	6
	80	POL	257	7	0	264
	80	SUN	4	181	0	185
annual subtotals			261	194	0	455
	81	FRA	0	18	0	18
	81	POL	71	0	0	71
	81	SUN	251	38	0	289
annual subtotals			322	56	0	378
	82	FRA	0	24	0	24
	82	SUN	354	180	0	534
annual subtotals			354	204	0	558
	83	FRA	0	71	0	71
	83	SUN	116	78	0	194
annual subtotals			116	149	0	265
	84	FRA	0	19	0	19
	84	POL	3	0	0	3
	84	SUN	106	127	0	233
annual subtotals			109	146	0	255
	85	FRA	0	64	0	64
	85	POL	88	0	0	88
annual subtotals			88	64	0	152

TABLE 6: ANTARCTIC STATLANT CATCH REPORT _ _ _ ATLANTIC, INDIAN OCEAN/ AND
(continued) PACIFIC FISHING AREAS

SPECIES NAME	SPLIT YEAR ENDING	FISHING NATION	ATLANTIC FISHING AREA	INDIAN OCEAN FISHING AREA	PACIFIC FISHING AREA	TOTAL ALL AREAS
<hr/>						
Pleuragramma antarcticum						
Antarctic Sidesripe						
	78	POL	0	0	21	21
	78	SUN	0	234	0	234
annual subtotals			0	234	21	255
	81	SUN	0	0	1517	1517
annual subtotals			0	0	1517	1517
	82	SUN	0	50	90	140
annual subtotals			0	50	90	140
	83	SUN	110	229	0	339
annual subtotals			110	229	0	339
<hr/>						
Trematomus spp.						
Antarctic Cods						
	81	SUN	0	0	583	583
annual subtotals			0	0	583	583
<hr/>						
Channichthyidae nei						
Icefishes nei						
	79	DDR	269	0	0	269
annual subtotals			269	0	0	269
	80	DDR	1668	0	0	1668
annual subtotals			1668	0	0	1668
	81	DDR	4554	0	0	4554
annual subtotals			4554	0	0	4554
	85	DDR	54	0	0	54
annual subtotals			54	0	0	54
<hr/>						
Chaenocephalus aceratus						
Scotia Sea Icefish						
	77	POL	293	0	0	293
annual subtotals			293	0	0	293
	78	BGR	175	0	0	175
	78	DDR	15	0	0	15
	78	POL	2087	0	0	2087
annual subtotals			2277	0	0	2277
	79	BGR	49	0	0	49
	79	DDR	4	0	0	4
	79	POL	3965	0	0	3965
annual subtotals			4018	0	0	4018
	80	BGR	22	0	0	22
	80	POL	1418	0	0	1418
annual subtotals			1440	0	0	1440

TABLE 6: ANTARCTIC STATLANT CATCH REPORT _ _ _ ATLANTIC, INDIAN OCEAN/ AND
(continued) PACIFIC FISHING AREAS

SPECIES NAME	SPLIT YEAR ENDING	FISHING NATION	ATLANTIC FISHING AREA	INDIAN OCEAN FISHING AREA	PACIFIC FISHING AREA	TOTAL ALL AREAS
annual subtotals	81	POL	1272	0	0	1272
			1272	0	0	1272
annual subtotals	82	POL	676	0	0	676
			676	0	0	676
annual subtotals	84	POL	161	0	0	161
			161	0	0	161
annual subtotals	85	POL	1042	0	0	1042
			1042	0	0	1042
<hr/>						
Chaenodraco wilsoni						
Wilson's Icefish						
annual subtotals	79	DDR	2028	0	0	2028
	79	POL	8102	0	0	8102
			10130	0	0	10130
annual subtotals	80	POL	956	0	0	956
			956	0	0	956
<hr/>						
Champscephalus gunnari						
Antarctic Icefish						
annual subtotals	71	SUN	10701	10231	0	20932
			10701	10231	0	20932
annual subtotals	72	SUN	551	53857	0	54408
			551	53857	0	54408
annual subtotals	73	SUN	1830	6512	0	8342
			1830	6512	0	8342
annual subtotals	74	SUN	254	7392	0	7646
			254	7392	0	7646
annual subtotals	75	SUN	746	47784	0	48530
			746	47784	0	48530
annual subtotals	76	SUN	12290	10424	0	22714
			12290	10424	0	22714
annual subtotals	77	POL	3185	0	0	3195
	77	SUN	90215	10450	0	100665
			93400	10450	0	103850
	78	BGR	1054	0	0	1054
annual subtotals	78	DDR	2769	0	0	2769
	78	POL	40515	250	0	40765
	78	SUN	102114	72643	0	174757
			146452	72893	0	219345

TABLE 6: ANTARCTIC STATLANT CATCH REPORT _ _ _ ATLANTIC, INDIAN OCEAN/ AND
(continued) PACIFIC FISHING AREAS

SPECIES NAME	SPLIT YEAR ENDING	FISHING NATION	ATLANTIC FISHING AREA	INDIAN OCEAN FISHING AREA	PACIFIC FISHING AREA	TOTAL ALL AREAS
	79	BGR	295	0	0	295
	79	DDR	574	0	0	574
	79	POL	11852	0	0	11852
	79	SUN	45289	101	0	45390
annual subtotals			58010	101	0	58111
	80	BGR	129	0	0	129
	80	DDR	3646	0	0	3646
	80	FRA	0	212	0	212
	80	POL	1562	9	0	1571
	80	SUN	8573	1424	0	9997
annual subtotals			13910	1645	0	15555
	81	FRA	0	603	0	603
	81	POL	9166	0	0	9166
	81	SUN	23441	519	0	23960
annual subtotals			32607	1122	0	33729
	82	FRA	0	1087	0	1087
	82	POL	4446	0	0	4446
	82	SUN	42422	14996	15	57433
annual subtotals			46868	16083	15	62966
	83	FRA	0	1565	0	1565
	83	POL	13	0	0	13
	83	SUN	136733	24287	0	161020
annual subtotals			136746	25852	0	162598
	84	FRA	0	924	0	924
	84	POL	8098	0	0	8098
	84	SUN	76398	6203	0	82601
annual subtotals			84496	7127	0	91623
	85	DDR	35	0	0	35
	85	FRA	0	689	0	689
	85	POL	389	0	0	389
annual subtotals			424	689	0	1113
<hr/>						
Channichthys rhinoceratus						
Longsnouted Icefish						
	78	POL	0	82	0	82
annual subtotals			0	82	0	82
	80	FRA	0	4	0	4
	80	POL	0	4	0	4
annual subtotals			0	8	0	8
	81	FRA	0	2	0	2
annual subtotals			0	2	0	2
	82	FRA	0	0	0	0
annual subtotals			0	0	0	0

TABLE 6: ANTARCTIC STATLANT CATCH REPORT _ _ _ ATLANTIC, INDIAN OCEAN/ AND
(continued) PACIFIC FISHING AREAS

SPECIES NAME	SPLIT YEAR ENDING	FISHING NATION	ATLANTIC FISHING AREA	INDIAN OCEAN FISHING AREA	PACIFIC FISHING AREA	TOTAL ALL AREAS
annual subtotals	83	FRA	0 0	0 0	0 0	0 0
<hr/>						
Chionodraco rastrospinosus Kathleen's Icefish						
annual subtotals	79	POL	1949 1949	0 0	0 0	1949 1949
annual subtotals	80	POL	233 233	0 0	0 0	233 233
<hr/>						
Pseudochaenichthys georgianus South Georgia Icefish						
annual subtotals	77	POL	1608 1608	0 0	0 0	1608 1608
annual subtotals	78	BGR	527	0	0	527
	78	DDR	4288	0	0	4288
	78	POL	8859	0	0	8859
annual subtotals			13674	0	0	13674
annual subtotals	79	BGR	150	0	0	150
	79	DDR	152	0	0	152
	79	POL	1798	0	0	1798
annual subtotals			2100	0	0	2100
annual subtotals	80	BGR	64	0	0	64
	80	DDR	2330	0	0	2330
	80	POL	728	0	0	728
annual subtotals			3122	0	0	3122
annual subtotals	81	POL	1661 1661	0 0	0 0	1661 1661
annual subtotals	82	POL	956 956	0 0	0 0	956 956
annual subtotals	84	POL	888 888	0 0	0 0	888 888
annual subtotals	85	POL	1097 1097	0 0	0 0	1097 1097
<hr/>						
Micromesistius australis Southern Blue Whiting						
annual subtotals	80	DDR	36 36	0 0	0 0	36 36
<hr/>						
Myctophidae Lantern Fishes						
annual subtotals	80	SUN	586 586	0 0	0 0	586 586

TABLE 6: ANTARCTIC STATLANT CATCH REPORT _ _ _ ATLANTIC, INDIAN OCEAN/ AND
(continued) PACIFIC FISHING AREAS

SPECIES NAME	SPLIT YEAR ENDING	FISHING NATION	ATLANTIC FISHING AREA	INDIAN OCEAN FISHING AREA	PACIFIC FISHING AREA	TOTAL ALL AREAS
	82	SUN	317	0	0	317
annual subtotals			317	0	0	317
	83	SUN	524	0	0	524
annual subtotals			524	0	0	524
	84	SUN	2401	0	129	2530
annual subtotals			2401	0	129	2530
<hr/>						
Rajiformes						
Skates and Rays nei						
	78	DDR	8	0	0	8
annual subtotals			8	0	0	8
	79	DDR	1	0	0	1
annual subtotals			1	0	0	1
	80	DDR	6	0	0	6
	80	FRA	0	0	0	0
	80	POL	218	0	0	218
annual subtotals			224	0	0	224
	81	DDR	46	0	0	46
	81	FRA	0	0	0	0
	81	POL	74	0	0	74
annual subtotals			120	0	0	120
	82	FRA	0	0	0	0
	82	POL	1	0	0	1
annual subtotals			1	0	0	1
	83	FRA	0	1	0	1
annual subtotals			0	1	0	1
	84	FRA	0	17	0	17
	84	POL	7	0	0	7
annual subtotals			7	17	0	24
	85	DDR	28	0	0	28
	85	FRA	0	4	0	4
	85	POL	16	0	0	16
annual subtotals			44	4	0	48
<hr/>						
Euphausia superba						
Antarctic Krill						
	73	JPN	59	0	0	59
annual subtotals			59	0	0	59
	74	JPN	200	446	0	646
	74	SUN	19139	0	0	19139
annual subtotals			19339	446	0	19785

TABLE 6: ANTARCTIC STATLANT CATCH REPORT _ _ _ ATLANTIC, INDIAN OCEAN/ AND
(continued) PACIFIC FISHING AREAS

SPECIES NAME	SPLIT YEAR ENDING	FISHING NATION	ATLANTIC FISHING AREA	INDIAN OCEAN FISHING AREA	PACIFIC FISHING AREA	TOTAL ALL AREAS
	75	JPN	0	2677	0	2677
	75	SUN	41352	0	0	41352
annual subtotals			41352	2677	0	44029
	76	CHL	276	0	0	276
	76	JPN	0	4750	0	4750
	76	SUN	609	0	0	609
annual subtotals			885	4750	0	5635
	77	CHL	92	0	0	92
	77	JPN	0	12801	1	12802
	77	POL	6966	0	0	6966
	77	SUN	68301	0	3355	71656
annual subtotals			75359	12801	3356	91516
	78	BGR	94	0	0	94
	78	DDR	8	0	0	8
	78	JPN	0	24701	518	25219
	78	POL	1	0	36	37
	78	SUN	78837	28154	0	106991
annual subtotals			78940	52855	554	132349
	79	BGR	46	0	0	46
	79	DDR	102	0	0	102
	79	JPN	0	34699	2262	36961
	79	KOR	0	511	0	511
	79	SUN	266386	28522	600	295508
annual subtotals			266534	63732	2862	333128
	80	FRA	0	6	0	6
	80	JPN	0	33094	3181	36275
	80	POL	226	0	0	226
	80	SUN	356752	83764	0	440516
annual subtotals			356978	116864	3181	477023
	81	JPN	3751	22793	1154	27698
	81	SUN	285117	132237	3080	420434
annual subtotals			288868	155030	4234	448132
	82	JPN	5404	27168	2544	35116
	82	KOR	0	1429	0	1429
	82	SUN	368182	119381	4093	491656
annual subtotals			373586	147978	6637	528201
	83	CHL	3752	0	0	3752
	83	JPN	5498	32066	4718	42282
	83	KOR	0	1959	0	1959
	83	POL	360	0	0	360
	83	SUN	128751	45620	5919	180290
annual subtotals			138361	79645	10637	228643

TABLE 6: ANTARCTIC STATLANT CATCH REPORT _ _ _ ATLANTIC, INDIAN OCEAN/ AND
(continued) PACIFIC FISHING AREAS

SPECIES NAME	SPLIT YEAR ENDING	FISHING NATION	ATLANTIC FISHING AREA	INDIAN OCEAN FISHING AREA	PACIFIC FISHING AREA	TOTAL ALL AREAS
	84	CHL	1649	0	0	1649
	84	JPN	40710	8195	626	49531
	84	KOR	0	2657	0	2657
	84	SUN	62321	12045	15	74381
annual subtotals			104680	22897	641	128218
	85	DDR	50	0	0	50
annual subtotals			50	0	0	50
<hr/>						
Loliginidae Squids nei						
annual subtotals	79	DDR	2	0	0	2
<hr/>						
GRAND TOTALS:		FISH	1587047	777824	2559	2367430
		KRILL	1744991	659675	32102	2436768
		TOTAL	3332038	1437499	34661	4804198

TABLE 7: STATLANT CATCH REPORT ATLANTIC ANTARCTIC

SPECIES NAME	SPLIT YEAR ENDING	FISHING NATION	PENINS SUBAREA	SOUTH ORKNEY	SOUTH GEORGIA	SOUTH SANDWCH	WEDDELL SUBAREA	BOUVET SUBAREA	UNKNOWN SUBAREA	TOTAL AREA
Pisces nei										
Marine Fishes nei										
	71	SUN	0	0	1454	0	0	0	0	1454
annual subtotals			0	0	1454	0	0	0	0	1454
	72	SUN	0	0	27	0	0	0	0	27
annual subtotals			0	0	27	0	0	0	0	27
	74	SUN	0	0	493	0	0	0	0	493
annual subtotals			0	0	493	0	0	0	0	493
	75	SUN	0	0	1407	0	0	0	0	1407
annual subtotals			0	0	1407	0	0	0	0	1407
	76	SUN	0	0	190	0	0	0	0	190
annual subtotals			0	0	190	0	0	0	0	190
	77	POL	0	0	116	0	0	0	0	116
	77	SUN	0	0	13724	0	0	0	0	13724
annual subtotals			0	0	13840	0	0	0	0	13840
	78	BGR	0	74	94	0	0	0	0	168
	78	DDR	0	0	22	0	0	0	0	22
	78	POL	0	154	154	0	0	0	0	308
	78	SUN	0	0	0	0	0	0	13500	13500
annual subtotals			0	228	270	0	0	0	13500	13998
	79	BGR	3	27	291	0	0	0	0	321
	79	DDR	61	20	8	0	0	0	0	89
	79	POL	15	86	32	0	0	0	0	133
	79	SUN	0	0	0	0	0	0	5090	5090
annual subtotals			79	133	331	0	0	0	5090	5633

TABLE 7: STATLANT CATCH REPORT ATLANTIC ANTARCTIC
(continued)

SPECIES NAME	SPLIT YEAR ENDING	FISHING NATION	PENINS SUBAREA	SOUTH ORKNEY	SOUTH GEORGIA	SOUTH SANDWCH	WEDDELL SUBAREA	BOUVET SUBAREA	UNKNOWN SUBAREA	TOTAL AREA
	80	BGR	44	160	156	0	0	0	0	360
	80	POL	64	30	334	0	0	0	0	428
	80	SUN	443	311	4676	0	0	0	0	5430
annual subtotals			551	501	5166	0	0	0	0	6218
	81	POL	0	0	230	0	0	0	0	230
	81	SUN	4230	2770	7083	0	0	0	0	14083
annual subtotals			4230	2770	7313	0	0	0	0	14313
	82	POL	0	0	124	0	0	0	0	124
	82	SUN	0	2181	4725	0	0	0	0	6906
annual subtotals			0	2181	4849	0	0	0	0	7030
	83	SUN	16	12349	11753	0	0	0	0	24118
annual subtotals			16	12349	11753	0	0	0	0	24118
	84	SUN	0	1389	4227	0	0	0	0	5616
annual subtotals			0	1389	4227	0	0	0	0	5616
	85	POL	0	0	71	0	0	0	0	71
annual subtotals			0	0	71	0	0	0	0	71
<hr/>										
Nototheniidae										
Notothenids nei										
	78	DDR	0	0	20	0	0	0	0	20
	78	POL	0	50	109	0	0	0	0	159
annual subtotals			0	50	129	0	0	0	0	179
	79	BGR	0	77	2387	0	0	0	0	2464
	79	DDR	21	0	0	0	0	0	0	21
	79	POL	0	0	20	0	0	0	0	20
annual subtotals			21	77	2407	0	0	0	0	2505

TABLE 7: STATLANT CATCH REPORT ATLANTIC ANTARCTIC
(continued)

SPECIES NAME	SPLIT YEAR ENDING	FISHING NATION	PENINS SUBAREA	SOUTH ORKNEY	SOUTH GEORGIA	SOUTH SANDWCH	WEDDELL SUBAREA	BOUVET SUBAREA	UNKNOWN SUBAREA	TOTAL AREA
	80	BGR	0	130	486	0	0	0	0	616
	80	DDR	0	1237	0	0	0	0	0	1237
annual subtotals			0	1367	486	0	0	0	0	1853
	81	DDR	0	0	210	0	0	0	0	210
annual subtotals			0	0	210	0	0	0	0	210
	82	POL	0	0	51	0	0	0	0	51
annual subtotals			0	0	51	0	0	0	0	51
	84	POL	0	0	40	0	0	0	0	40
annual subtotals			0	0	40	0	0	0	0	40
	85	DDR	0	0	223	0	0	0	0	223
	85	POL	0	0	142	0	0	0	0	142
annual subtotals			0	0	365	0	0	0	0	365
<hr/>										
Notothenia gibberifrons										
Bumphead Notothenia										
	76	SUN	0	0	4999	0	0	0	0	4999
annual subtotals			0	0	4999	0	0	0	0	4999
	77	DDR	0	0	370	0	0	0	0	370
	77	POL	0	0	2527	0	0	0	0	2527
	77	SUN	0	0	830	0	0	0	0	830
annual subtotals			0	0	3727	0	0	0	0	3727
	78	BGR	0	6	37	0	0	0	0	43
	78	DDR	0	5	1946	0	0	0	0	1951
	78	POL	0	64	9775	0	0	0	0	9839
	78	SUN	0	0	0	0	0	0	4949	4949
annual subtotals			0	75	11758	0	0	0	4949	16782

TABLE 7: STATLANT CATCH REPORT ATLANTIC ANTARCTIC
(continued)

SPECIES NAME	SPLIT YEAR ENDING	FISHING NATION	PENINS SUBAREA	SOUTH ORKNEY	SOUTH GEORGIA	SOUTH SANDWCH	WEDDELL SUBAREA	BOUVET SUBAREA	UNKNOWN SUBAREA	TOTAL AREA
	79	BGR	1	37	12	0	0	0	0	50
	79	DDR	843	439	274	0	0	0	0	1556
	79	POL	2436	2122	2254	0	0	0	0	6812
	79	SUN	0	0	0	0	0	0	4945	4945
annual subtotals			3280	2598	2540	0	0	0	4945	13363
	80	BGR	23	11	0	0	0	0	0	34
	80	DDR	0	917	0	0	0	0	0	917
	80	POL	665	420	7274	0	0	0	0	8359
	80	SUN	77	50	869	0	0	0	0	996
annual subtotals			765	1398	8143	0	0	0	0	10306
	81	DDR	0	0	2411	0	0	0	0	2411
	81	POL	0	0	4407	542	0	0	0	4949
	81	SUN	50	114	611	0	0	0	0	775
annual subtotals			50	114	7429	542	0	0	0	8135
	82	POL	0	0	970	0	0	0	0	970
	82	SUN	0	589	1635	0	0	0	0	2224
annual subtotals			0	589	2605	0	0	0	0	3194
	83	SUN	0	1	0	0	0	0	0	1
annual subtotals			0	1	0	0	0	0	0	1
	84	POL	0	0	531	0	0	0	0	531
	84	SUN	0	9160	2773	0	0	0	0	11933
annual subtotals			0	9160	3304	0	0	0	0	12464
	85	DDR	0	0	202	0	0	0	0	202
	85	POL	0	0	1583	0	0	0	0	1583
annual subtotals			0	0	1785	0	0	0	0	1785

TABLE 7: STATLANT CATCH REPORT ATLANTIC ANTARCTIC
(continued)

SPECIES NAME	SPLIT YEAR ENDING	FISHING NATION	PENINS SUBAREA	SOUTH ORKNEY	SOUTH GEORGIA	SOUTH SANDWCH	WEDDELL SUBAREA	BOUVET SUBAREA	UNKNOWN SUBAREA	TOTAL AREA
<i>Notothenia guentheri</i>										
Guenther's Notothenia										
	79	SUN	0	0	15011	0	0	0	0	15011
annual subtotals			0	0	15011	0	0	0	0	15011
	80	SUN	0	0	7381	0	0	0	0	7391
annual subtotals			0	0	7381	0	0	0	0	7381
	81	SUN	0	0	36758	0	0	0	0	36758
annual subtotals			0	0	36758	0	0	0	0	36758
	82	SUN	0	0	31351	0	0	0	0	31351
annual subtotals			0	0	31351	0	0	0	0	31351
	83	SUN	0	0	5029	0	0	0	0	5029
annual subtotals			0	0	5029	0	0	0	0	5029
	84	SUN	0	0	10586	0	0	0	0	10586
annual subtotals			0	0	10586	0	0	0	0	10586
<i>Notothenia rossii</i>										
Marbled Notothenia										
	70	SUN	0	0	399704	0	0	0	0	399704
annual subtotals			0	0	399704	0	0	0	0	399704
	71	SUN	0	0	101558	0	0	0	0	101558
annual subtotals			0	0	101558	0	0	0	0	101558
	72	SUN	0	0	2738	0	0	0	0	2738
annual subtotals			0	0	2738	0	0	0	0	2738
	76	SUN	0	0	10753	0	0	0	0	10753
annual subtotals			0	0	10753	0	0	0	0	10753

TABLE 7: STATLANT CATCH REPORT ATLANTIC ANTARCTIC
(continued)

SPECIES NAME	SPLIT YEAR ENDING	FISHING NATION	PENINS SUBAREA	SOUTH ORKNEY	SOUTH GEORGIA	SOUTH SANDWCH	WEDDELL SUBAREA	BOUVET SUBAREA	UNKNOWN SUBAREA	TOTAL AREA
	77	DDR	0	0	420	0	0	0	0	420
	77	POL	0	0	2224	0	0	0	0	2224
	77	SUN	0	0	5721	0	0	0	0	5721
annual subtotals			0	0	8365	0	0	0	0	8365
	78	BGR	0	4	23	0	0	0	0	27
	78	DDR	0	55	1177	0	0	0	0	1232
	78	POL	0	26	992	0	0	0	0	1018
	78	SUN	0	0	0	0	0	0	4119	4119
annual subtotals			0	85	2192	0	0	0	4119	6396
	79	BGR	1	24	8	0	0	0	0	33
	79	DDR	135	13	15	0	0	0	0	163
	79	POL	334	200	2114	0	0	0	0	2648
	79	SUN	0	0	0	0	0	0	5818	5818
annual subtotals			470	237	2137	0	0	0	5818	8662
	80	DDR	0	130	0	0	0	0	0	130
	80	POL	48	36	1109	0	0	0	0	1193
	80	SUN	18715	1556	23788	0	0	0	0	44059
annual subtotals			18763	1722	24897	0	0	0	0	45382
	81	DDR	0	0	1058	0	0	0	0	1058
	81	POL	0	0	233	0	0	0	0	233
	81	SUN	0	72	360	0	0	0	0	432
annual subtotals			0	72	1651	0	0	0	0	1723
	82	POL	0	0	1100	0	0	0	0	1100
annual subtotals			0	0	1100	0	0	0	0	1100
	83	SUN	0	0	866	0	0	0	0	866
annual subtotals			0	0	866	0	0	0	0	866

TABLE 7: STATLANT CATCH REPORT ATLANTIC ANTARCTIC
(continued)

SPECIES NAME	SPLIT YEAR ENDING	FISHING NATION	PENINS SUBAREA	SOUTH ORKNEY	SOUTH GEORGIA	SOUTH SANDWCH	WEDDELL SUBAREA	BOUVET SUBAREA	UNKNOWN SUBAREA	TOTAL AREA
	84	POL	0	0	351	0	0	0	0	351
	84	SUN	0	714	2671	0	0	0	0	3385
annual subtotals			0	714	3022	0	0	0	0	3736
	85	DDR	0	0	32	0	0	0	0	32
	85	POL	0	0	1281	0	0	0	0	1281
annual subtotals			0	0	1313	0	0	0	0	1313
<hr/>										
Notothenia squamifrons										
Scaled Notothenia										
	72	SUN	0	0	35	0	0	0	0	35
annual subtotals			0	0	35	0	0	0	0	35
	73	SUN	0	0	765	0	0	0	0	765
annual subtotals			0	0	765	0	0	0	0	765
	75	SUN	0	0	1900	0	0	0	0	1900
annual subtotals			0	0	1900	0	0	0	0	1900
	76	SUN	0	0	500	0	0	0	0	500
annual subtotals			0	0	500	0	0	0	0	500
	77	SUN	0	0	2937	0	0	0	0	2937
annual subtotals			0	0	2937	0	0	0	0	2937
	78	POL	0	9	0	0	0	0	0	9
	78	SUN	0	0	0	0	0	0	2327	2327
annual subtotals			0	9	0	0	0	0	2327	2336
	79	SUN	0	0	0	0	0	0	280	280
annual subtotals			0	0	0	0	0	0	280	280
	80	SUN	0	0	272	0	0	0	0	272
annual subtotals			0	0	272	0	0	0	0	272

TABLE 7: STATLANT CATCH REPORT ATLANTIC ANTARCTIC
(continued)

SPECIES NAME	SPLIT YEAR ENDING	FISHING NATION	PENINS SUBAREA	SOUTH ORKNEY	SOUTH GEORGIA	SOUTH SANDWCH	WEDDELL SUBAREA	BOUVET SUBAREA	UNKNOWN SUBAREA	TOTAL AREA
	81	SUN	36	41	544	0	0	0	0	621
annual subtotals			36	41	544	0	0	0	0	621
	82	SUN	0	0	812	0	0	0	0	812
annual subtotals			0	0	812	0	0	0	0	812
	83	SUN	0	4	0	0	0	0	0	4
annual subtotals			0	4	0	0	0	0	0	4
<hr/>										
Dissostichus eleginoides										
Patagonian Toothfish										
	77	POL	0	0	135	0	0	0	0	135
	77	SUN	0	0	306	0	0	0	0	306
annual subtotals			0	0	441	0	0	0	0	441
	78	POL	0	95	635	0	0	0	0	730
	78	SUN	0	0	0	0	0	0	1290	1290
annual subtotals			0	95	635	0	0	0	1290	2020
	79	POL	100	37	70	0	0	0	0	207
	79	SUN	0	0	0	0	0	0	124	124
annual subtotals			100	37	70	0	0	0	124	331
	80	POL	2	0	255	0	0	0	0	257
	80	SUN	0	4	0	0	0	0	0	4
annual subtotals			2	4	255	0	0	0	0	261
	81	POL	0	0	68	3	0	0	0	71
	81	SUN	0	83	168	0	0	0	0	251
annual subtotals			0	83	236	3	0	0	0	322
	82	SUN	0	30	324	0	0	0	0	354
annual subtotals			0	30	324	0	0	0	0	354

TABLE 7: STATLANT CATCH REPORT ATLANTIC ANTARCTIC
(continued)

SPECIES NAME	SPLIT YEAR ENDING	FISHING NATION	PENINS SUBAREA	SOUTH ORKNEY	SOUTH GEORGIA	SOUTH SANDWCH	WEDDELL SUBAREA	BOUVET SUBAREA	UNKNOWN SUBAREA	TOTAL AREA
	83	SUN	0	0	116	0	0	0	0	116
annual subtotals			0	0	116	0	0	0	0	116
	84	POL	0	0	3	0	0	0	0	3
	84	SUN	0	0	106	0	0	0	0	106
annual subtotals			0	0	109	0	0	0	0	109
	85	POL	0	0	88	0	0	0	0	88
annual subtotals			0	0	88	0	0	0	0	86
<hr/>										
Pleuragramma antarcticum Antarctic Sidestripe										
	83	SUN	0	110	0	0	0	0	0	110
annual subtotals			0	110	0	0	0	0	0	110
<hr/>										
Channichthyidae nei Icefishes nei										
	79	DDR	26	243	0	0	0	0	0	269
annual subtotals			26	243	0	0	0	0	0	269
	80	DDR	0	1668	0	0	0	0	0	1668
annual subtotals			0	1668	0	0	0	0	0	1668
	81	DDR	0	0	4554	0	0	0	0	4554
annual subtotals			0	0	4554	0	0	0	0	4554
	85	DDR	0	0	54	0	0	0	0	54
annual subtotals			0	0	54	0	0	0	0	54
<hr/>										
Chaenocephalus aceratus Scotia Sea Icefish										
	77	POL	0	0	293	0	0	0	0	293
annual subtotals			0	0	293	0	0	0	0	293

TABLE 7: STATLANT CATCH REPORT ATLANTIC ANTARCTIC
(continued)

SPECIES NAME	SPLIT YEAR ENDING	FISHING NATION	PENINS SUBAREA	SOUTH ORKNEY	SOUTH GEORGIA	SOUTH SANDWCH	WEDDELL SUBAREA	BOUVET SUBAREA	UNKNOWN SUBAREA	TOTAL AREA
	80	POL	956	0	0	0	0	0	0	956
annual subtotals			956	0	0	0	0	0	0	956
<hr/>										
Champscephalus gunnari										
Antarctic Icefish										
	71	SUN	0	0	10701	0	0	0	0	10701
annual subtotals			0	0	10701	0	0	0	0	10701
	72	SUN	0	0	551	0	0	0	0	551
annual subtotals			0	0	551	0	0	0	0	551
	73	SUN	0	0	1830	0	0	0	0	1830
annual subtotals			0	0	1830	0	0	0	0	1830
	74	SUN	0	0	254	0	0	0	0	254
annual subtotals			0	0	254	0	0	0	0	254
	75	SUN	0	0	746	0	0	0	0	746
annual subtotals			0	0	746	0	0	0	0	746
	76	SUN	0	0	12290	0	0	0	0	12290
annual subtotals			0	0	12290	0	0	0	0	12290
	77	POL	0	0	3185	0	0	0	0	3185
	77	SUN	0	0	90215	0	0	0	0	90215
annual subtotals			0	0	93400	0	0	0	0	93400
	78	BGR	0	947	107	0	0	0	0	1054
	78	DDR	0	2603	166	0	0	0	0	2769
	78	POL	0	38446	2069	0	0	0	0	40515
	78	SUN	0	96899	5215	0	0	0	0	102114
annual subtotals			0	138902	7550	0	0	0	0	146452

TABLE 7: STATLANT CATCH REPORT ATLANTIC ANTARCTIC
(continued)

SPECIES NAME	SPLIT YEAR ENDING	FISHING NATION	PENINS SUBAREA	SOUTH ORKNEY	SOUTH GEORGIA	SOUTH SANDWCH	WEDDELL SUBAREA	BOUVET SUBAREA	UNKNOWN SUBAREA	TOTAL AREA
	79	BGR	12	172	111	0	0	0	0	295
	79	DDR	188	386	0	0	0	0	0	574
	79	POL	7411	4331	110	0	0	0	0	11852
	79	SUN	28319	16550	420	0	0	0	0	45289
annual subtotals			35930	21439	641	0	0	0	0	58010
	80	BGR	0	129	0	0	0	0	0	129
	80	DDR	0	3646	0	0	0	0	0	3646
	80	POL	370	439	753	0	0	0	0	1562
	80	SUN	717	1017	6839	0	0	0	0	8573
annual subtotals			1087	5231	7592	0	0	0	0	13910
	81	POL	0	0	9104	62	0	0	0	9166
	81	SUN	1700	1523	20218	0	0	0	0	23441
annual subtotals			1700	1523	29322	62	0	0	0	32607
	82	POL	0	0	4446	0	0	0	0	4446
	82	SUN	0	557	41865	0	0	0	0	42422
annual subtotals			0	557	46311	0	0	0	0	46868
	83	POL	0	0	13	0	0	0	0	13
	83	SUN	2604	5948	128181	0	0	0	0	136733
annual subtotals			2604	5948	128194	0	0	0	0	136746
	84	POL	0	0	8098	0	0	0	0	8098
	84	SUN	0	4499	71899	0	0	0	0	76398
annual subtotals			0	4499	79997	0	0	0	0	84496
	85	DDR	0	0	35	0	0	0	0	35
	85	POL	0	0	389	0	0	0	0	389
annual subtotals			0	0	424	0	0	0	0	424

TABLE 7: STATLANT CATCH REPORT ATLANTIC ANTARCTIC
(continued)

SPECIES NAME	SPLIT YEAR ENDING	FISHING NATION	PENINS SUBAREA	SOUTH ORKNEY	SOUTH GEORGIA	SOUTH SANDWCH	WEDDELL SUBAREA	BOUVET SUBAREA	UNKNOWN SUBAREA	TOTAL AREA
<hr/>										
Chionodraco rastrospinosus Kathleen's Icefish										
	79	POL	370	1579	0	0	0	0	0	1949
annual subtotals			370	1579	0	0	0	0	0	1949
	80	POL	42	191	0	0	0	0	0	233
annual subtotals			42	191	0	0	0	0	0	233
<hr/>										
Pseudochaenichthys georgianus South Georgia Icefish										
	77	POL	0	0	1608	0	0	0	0	1608
annual subtotals			0	0	1608	0	0	0	0	1608
	78	BGR	0	474	53	0	0	0	0	527
	78	DDR	0	16	4272	0	0	0	0	4288
	78	POL	0	169	8690	0	0	0	0	8859
annual subtotals			0	659	13015	0	0	0	0	13674
	79	BGR	6	87	57	0	0	0	0	150
	79	DDR	0	0	152	0	0	0	0	152
	79	POL	391	512	895	0	0	0	0	1798
annual subtotals			397	599	1104	0	0	0	0	2100
	80	BGR	43	21	0	0	0	0	0	64
	80	DDR	0	2330	0	0	0	0	0	2330
	80	POL	29	34	665	0	0	0	0	728
annual subtotals			72	2385	665	0	0	0	0	3122
	81	POL	0	0	1584	77	0	0	0	1661
annual subtotals			0	0	1584	77	0	0	0	1661
	82	POL	0	0	956	0	0	0	0	956
annual subtotals			0	0	956	0	0	0	0	956

TABLE 7: STATLANT CATCH REPORT ATLANTIC ANTARCTIC
(continued)

SPECIES NAME	SPLIT YEAR ENDING	FISHING NATION	PENINS SUBAREA	SOUTH ORKNEY	SOUTH GEORGIA	SOUTH SANDWCH	WEDDELL SUBAREA	BOUVET SUBAREA	UNKNOWN SUBAREA	TOTAL AREA
	84	POL	0	0	888	0	0	0	0	888
annual subtotals			0	0	888	0	0	0	0	888
	85	POL	0	0	1097	0	0	0	0	1097
annual subtotals			0	0	1097	0	0	0	0	1097
<hr/>										
Micromesistius australis Southern Blue Whiting										
	80	DDR	0	36	0	0	0	0	0	36
annual subtotals			0	36	0	0	0	0	0	36
<hr/>										
Myctophidae Lantern Fishes										
	80	SUN	48	33	505	0	0	0	0	586
annual subtotals			48	33	505	0	0	0	0	586
	82	SUN	0	317	0	0	0	0	0	317
annual subtotals			0	317	0	0	0	0	0	317
	83	SUN	0	0	524	0	0	0	0	524
annual subtotals			0	0	524	0	0	0	0	524
	84	SUN	0	0	2401	0	0	0	0	2401
annual subtotals			0	0	2401	0	0	0	0	2401
<hr/>										
Rajiformes Skates and Rays nei										
	78	DDR	0	4	4	0	0	0	0	8
annual subtotals			0	4	4	0	0	0	0	8
	79	DDR	1	0	0	0	0	0	0	1
annual subtotals			1	0	0	0	0	0	0	1

TABLE 7: STATLANT CATCH REPORT ATLANTIC ANTARCTIC
(continued)

SPECIES NAME	SPLIT YEAR ENDING	FISHING NATION	PENINS SUBAREA	SOUTH ORKNEY	SOUTH GEORGIA	SOUTH SANDWCH	WEDDELL SUBAREA	BOUVET SUBAREA	UNKNOWN SUBAREA	TOTAL AREA
	80	DDR	0	6	0	0	0	0	0	6
	80	POL	0	0	218	0	0	0	0	218
annual subtotals			0	6	218	0	0	0	0	224
	81	DDR	0	0	46	0	0	0	0	46
	81	POL	0	0	74	0	0	0	0	74
annual subtotals			0	0	120	0	0	0	0	120
	82	POL	0	0	1	0	0	0	0	1
annual subtotals			0	0	1	0	0	0	0	1
	84	POL	0	0	7	0	0	0	0	7
annual subtotals			0	0	7	0	0	0	0	7
	85	DDR	0	0	28	0	0	0	0	28
	85	POL	0	0	16	0	0	0	0	16
annual subtotals			0	0	44	0	0	0	0	44
<hr/>										
Euphausia superba										
Antarctic Krill										
	73	JPN	0	0	0	19	0	40	0	59
annual subtotals			0	0	0	19	0	40	0	59
	74	JPN	0	0	0	0	0	200	0	200
	74	SUN	0	0	0	0	0	0	19139	19139
annual subtotals			0	0	0	0	0	200	19139	19339
	75	SUN	0	0	0	0	0	0	41352	41352
annual subtotals			0	0	0	0	0	0	41352	41352
	76	CHL	276	0	0	0	0	0	0	276
	76	SUN	0	0	0	0	0	0	609	609
annual subtotals			276	0	0	0	0	0	609	885

TABLE 7: STATLANT CATCH REPORT ATLANTIC ANTARCTIC
(continued)

SPECIES NAME	SPLIT YEAR ENDING	FISHING NATION	PENINS SUBAREA	SOUTH ORKNEY	SOUTH GEORGIA	SOUTH SANDWCH	WEDDELL SUBAREA	BOUVET SUBAREA	UNKNOWN SUBAREA	TOTAL AREA
	77	CHL	92	0	0	0	0	0	0	92
	77	POL	0	0	6966	0	0	0	0	6966
	77	SUN	0	0	0	0	0	0	68301	68301
annual subtotals			92	0	6966	0	0	0	68301	75359
	78	BGR	0	0	94	0	0	0	0	94
	78	DDR	0	2	6	0	0	0	0	8
	78	POL	0	0	1	0	0	0	0	1
	78	SUN	0	0	0	0	0	0	78837	78837
annual subtotals			0	2	101	0	0	0	78837	78940
	79	BGR	0	18	28	0	0	0	0	46
	79	DDR	0	0	102	0	0	0	0	102
	79	SUN	0	0	0	0	0	0	266386	266386
annual subtotals			0	18	130	0	0	0	266386	266534
	80	POL	0	226	0	0	0	0	0	226
	80	SUN	49439	173539	133774	0	0	0	0	356752
annual subtotals			49439	173765	133774	0	0	0	0	356978
	81	JPN	3751	0	0	0	0	0	0	3751
	81	SUN	89108	60540	135252	0	0	217	0	285117
annual subtotals			92859	60540	135252	0	0	217	0	288868
	82	JPN	4978	426	0	0	0	0	0	5404
	82	SUN	64045	257269	46868	0	0	0	0	368182
annual subtotals			69023	257695	46868	0	0	0	0	373586
	83	CHL	396	3356	0	0	0	0	0	3752
	83	JPN	96	5392	0	10	0	0	0	5498
	83	POL	0	360	0	0	0	0	0	360
	83	SUN	39	116497	11480	0	0	735	0	128751
annual subtotals			531	125605	11480	10	0	735	0	138361

TABLE 7: STATLANT CATCH REPORT ATLANTIC ANTARCTIC
(continued)

SPECIES NAME	SPLIT YEAR ENDING	FISHING NATION	PENINS SUBAREA	SOUTH ORKNEY	SOUTH GEORGIA	SOUTH SANDWCH	WEDDELL SUBAREA	BOUVET SUBAREA	UNKNOWN SUBAREA	TOTAL AREA
	84	CHL	1649	0	0	0	0	0	0	1649
	84	JPN	30479	10231	0	0	0	0	0	40710
	84	SUN	0	53881	8440	0	0	0	0	62321
annual subtotals			32128	64112	8440	0	0	0	0	104680
	85	DDR	0	0	50	0	0	0	0	50
annual subtotals			0	0	50	0	0	0	0	50
<hr/>										
Loliginidae Squids nei										
annual subtotals	79	DDR	2	0	0	0	0	0	0	2
			2	0	0	0	0	0	0	2
<hr/>										
GRAND TOTALS:		FISH	83274	226617	1233947	767	0	0	42442	1587047
		KRILL	244348	681737	343061	29	0	1192	474624	1744991
		TOTAL	327622	908354	1577008	796	0	1192	517066	3332038

TABLE 8: STATLANT CATCH REPORT

INDIAN OCEAN ANTARCTIC

SPECIES NAME	SPLIT YEAR ENDING	FISHING NATION	ENDERBY -WILKES	KERGUEL SUBAREA	CROZET SUBAREA	MARION - EDWARD	UNKNOWN SUBAREA	TOTAL AREA
Pisces nei								
Marine Fishes nei								
annual subtotals	71	SUN	0	0	0	0	679	679
			0	0	0	0	679	679
annual subtotals	72	SUN	0	0	0	0	8195	8195
			0	0	0	0	8195	8195
annual subtotals	73	SUN	0	0	0	0	3444	3444
			0	0	0	0	3444	3444
annual subtotals	74	SUN	0	0	0	0	1759	1759
			0	0	0	0	1759	1759
annual subtotals	75	SUN	0	0	0	0	575	575
			0	0	0	0	575	575
annual subtotals	76	SUN	0	0	0	0	548	548
			0	0	0	0	548	548
annual subtotals	77	SUN	0	0	0	0	11	11
			0	0	0	0	11	11
annual subtotals	78	SUN	0	0	0	0	261	261
			0	0	0	0	261	261
annual subtotals	79	SUN	0	0	0	0	1218	1218
			0	0	0	0	1218	1218
annual subtotals	80	SUN	239	0	0	0	0	239
			239	0	0	0	0	239
annual subtotals	81	SUN	375	21	0	0	0	396
			375	21	0	0	0	396

TABLE 8: STATLANT CATCH REPORT
(continued)

INDIAN OCEAN ANTARCTIC

SPECIES NAME	SPLIT YEAR ENDING	FISHING NATION	ENDERBY -WILKES	KERGUEL SUBAREA	CROZET SUBAREA	MARION - EDWARD	UNKNOWN SUBAREA	TOTAL AREA
	82	SUN	364	7	0	0	0	371
annual subtotals			364	7	0	0	0	371
	83	SUN	4	17	0	0	0	21
annual subtotals			4	17	0	0	0	21
	84	SUN	0	611	0	0	0	611
annual subtotals			0	611	0	0	0	611
<hr/>								
Notothenia rossii								
Marbled Notothenia								
	71	SUN	0	0	0	0	63636	63636
annual subtotals			0	0	0	0	63636	63636
	72	SUN	0	0	0	0	104588	104588
annual subtotals			0	0	0	0	104588	104588
	73	SUN	0	0	0	0	20361	20361
annual subtotals			0	0	0	0	20361	20361
	74	SUN	0	0	0	0	20906	20906
annual subtotals			0	0	0	0	20906	20906
	75	SUN	0	0	0	0	10248	10248
annual subtotals			0	0	0	0	10248	10248
	76	SUN	0	0	0	0	6061	6061
annual subtotals			0	0	0	0	6061	6061
	77	SUN	0	0	0	0	97	97
annual subtotals			0	0	0	0	97	97
	78	SUN	0	0	0	0	46155	46155
annual subtotals			0	0	0	0	46155	46155

TABLE 8: STATLANT CATCH REPORT
(continued)

INDIAN OCEAN ANTARCTIC

SPECIES NAME	SPLIT YEAR ENDING	FISHING NATION	ENDERBY -WILKES	KERGUEL SUBAREA	CROZET SUBAREA	MARION - EDWARD	UNKNOWN SUBAREA	TOTAL AREA
	80	FRA	0	19	0	0	0	19
	80	POL	0	1	0	0	0	1
	80	SUN	0	1722	0	0	0	1722
annual subtotals			0	1742	0	0	0	1742
	81	FRA	0	1275	0	0	0	1275
	81	SUN	217	6649	0	0	0	6866
annual subtotals			217	7924	0	0	0	8141
	82	FRA	0	5032	0	0	0	5032
	82	SUN	237	4780	0	0	0	5017
annual subtotals			237	9812	0	0	0	10049
	83	FRA	0	450	0	0	0	450
	83	SUN	0	1379	0	0	0	1379
annual subtotals			0	1829	0	0	0	1829
	84	FRA	0	109	0	0	0	109
	84	SUN	50	635	0	0	0	685
annual subtotals			50	744	0	0	0	794
	85	FRA	0	2	0	0	0	2
annual subtotals			0	2	0	0	0	2
<hr/>								
Notothenia squamifrons								
Scaled Notothenia								
	71	SUN	0	0	0	0	24545	24545
annual subtotals			0	0	0	0	24545	24545
	72	SUN	0	0	0	0	52912	52912
annual subtotals			0	0	0	0	52912	52912
	73	SUN	0	0	0	0	2368	2368
annual subtotals			0	0	0	0	2368	2368

TABLE 8: STATLANT CATCH REPORT
(continued)

INDIAN OCEAN ANTARCTIC

SPECIES NAME	SPLIT YEAR ENDING	FISHING NATION	ENDERBY -WILKES	KERGUEL SUBAREA	CROZET SUBAREA	MARION - EDWARD	UNKNOWN SUBAREA	TOTAL AREA
	74	SUN	0	0	0	0	19977	19977
annual subtotals			0	0	0	0	19977	19977
	75	SUN	0	0	0	0	10198	10198
annual subtotals			0	0	0	0	10198	10198
	76	SUN	0	0	0	0	12200	12200
annual subtotals			0	0	0	0	12200	12200
	77	SUN	0	0	0	0	308	308
annual subtotals			0	0	0	0	308	308
	78	POL	0	0	0	0	98	98
	78	SUN	0	0	0	0	31582	31582
annual subtotals			0	0	0	0	31680	31680
	79	SUN	0	0	0	0	1307	1307
annual subtotals			0	0	0	0	1307	1307
	80	FRA	0	36	0	0	0	36
	80	POL	0	362	0	0	0	362
	80	SUN	4370	10910	0	0	0	15280
annual subtotals			4370	11308	0	0	0	15678
	81	FRA	0	23	0	0	0	23
	81	SUN	2926	6216	0	0	0	9142
annual subtotals			2926	6239	0	0	0	9165
	82	FRA	0	15	0	0	0	15
	82	SUN	785	4023	0	0	0	4808
annual subtotals			785	4038	0	0	0	4823

TABLE 8: STATLANT CATCH REPORT
(continued)

INDIAN OCEAN ANTARCTIC

SPECIES NAME	SPLIT YEAR ENDING	FISHING NATION	ENDERBY -WILKES	KERGUEL SUBAREA	CROZET SUBAREA	MARION - EDWARD	UNKNOWN SUBAREA	TOTAL AREA
	83	FRA	0	15	0	0	0	15
	83	SUN	95	1817	0	0	0	1912
annual subtotals			95	1832	0	0	0	1927
	84	FRA	0	2	0	0	0	2
	84	SUN	203	3790	0	0	0	3993
annual subtotals			203	3792	0	0	0	3995
	85	FRA	0	1	0	0	0	1
annual subtotals			0	1	0	0	0	1
<hr/>								
Dissostichus eleginoides								
Patagonian Toothfish								
	78	POL	0	0	0	0	2	2
	78	SUN	0	0	0	0	196	196
annual subtotals			0	0	0	0	198	196
	79	SUN	0	0	0	0	3	3
annual subtotals			0	0	0	0	3	3
	80	FRA	0	6	0	0	0	6
	80	POL	0	7	0	0	0	7
	80	SUN	56	125	0	0	0	181
annual subtotals			56	138	0	0	0	194
	81	FRA	0	18	0	0	0	18
	81	SUN	16	22	0	0	0	38
annual subtotals			16	40	0	0	0	56
	82	FRA	0	24	0	0	0	24
	82	SUN	83	97	0	0	0	180
annual subtotals			83	121	0	0	0	204

TABLE 8: STATLANT CATCH REPORT
(continued)

INDIAN OCEAN ANTARCTIC

SPECIES NAME	SPLIT YEAR ENDING	FISHING NATION	ENDERBY -WILKES	KERGUEL SUBAREA	CROZET SUBAREA	MARION - EDWARD	UNKNOWN SUBAREA	TOTAL AREA
	83	FRA	0	54	17	0	0	71
	83	SUN	4	74	0	0	0	78
annual subtotals			4	128	17	0	0	149
	84	FRA	0	19	0	0	0	19
	84	SUN	1	126	0	0	0	127
annual subtotals			1	145	0	0	0	146
	85	FRA	0	64	0	0	0	64
annual subtotals			0	64	0	0	0	64
<hr/>								
Pleuragramma antarcticum								
Antarctic Sidestripe								
	78	SUN	0	0	0	0	234	234
annual subtotals			0	0	0	0	234	234
	82	SUN	50	0	0	0	0	50
annual subtotals			50	0	0	0	0	50
	83	SUN	229	0	0	0	0	229
annual subtotals			229	0	0	0	0	229
<hr/>								
Chamsocephalus gunnari								
Antarctic Icefish								
	71	SUN	0	0	0	0	10231	10231
annual subtotals			0	0	0	0	10231	10231
	72	SUN	0	0	0	0	53857	53857
annual subtotals			0	0	0	0	53857	53857
	73	SUN	0	0	0	0	6512	6512
annual subtotals			0	0	0	0	6512	6512

TABLE 8: STATLANT CATCH REPORT
(continued)

INDIAN OCEAN ANTARCTIC

SPECIES NAME	SPLIT YEAR ENDING	FISHING NATION	ENDERBY -WILKES	KERGUEL SUBAREA	CROZET SUBAREA	MARION - EDWARD	UNKNOWN SUBAREA	TOTAL AREA
	74	SUN	0	0	0	0	7392	7392
annual subtotals			0	0	0	0	7392	7392
	75	SUN	0	0	0	0	47784	47784
annual subtotals			0	0	0	0	47784	47784
	76	SUN	0	0	0	0	10424	10424
annual subtotals			0	0	0	0	10424	10424
	77	SUN	0	0	0	0	10450	10450
annual subtotals			0	0	0	0	10450	10450
	78	POL	0	0	0	0	250	250
	78	SUN	0	0	0	0	72643	72643
annual subtotals			0	0	0	0	72893	72893
	79	SUN	0	0	0	0	101	101
annual subtotals			0	0	0	0	101	101
	80	FRA	0	212	0	0	0	212
	80	POL	0	9	0	0	0	9
	80	SUN	14	1410	0	0	0	1424
annual subtotals			14	1631	0	0	0	1645
	81	FRA	0	603	0	0	0	603
	81	SUN	0	519	0	0	0	519
annual subtotals			0	1122	0	0	0	1122
	82	FRA	0	1087	0	0	0	1087
	82	SUN	0	14996	0	0	0	14996
annual subtotals			0	16083	0	0	0	16083

TABLE 8: STATLANT CATCH REPORT
(continued)

INDIAN OCEAN ANTARCTIC

SPECIES NAME	SPLIT YEAR ENDING	FISHING NATION	ENDERBY -WILKES	KERGUEL SUBAREA	CROZET SUBAREA	MARION - EDWARD	UNKNOWN SUBAREA	TOTAL AREA
	83	FRA	0	1565	0	0	0	1565
	83	SUN	0	24287	0	0	0	24287
annual subtotals			0	25852	0	0	0	25852
	84	FRA	0	924	0	0	0	924
	84	SUN	0	6203	0	0	0	6203
annual subtotals			0	7127	0	0	0	7127
	85	FRA	0	689	0	0	0	689
annual subtotals			0	689	0	0	0	689
<hr/>								
Channichthys rhinoceratus								
Longsnouted Icefish								
	78	POL	0	0	0	0	82	82
annual subtotals			0	0	0	0	82	82
	80	FRA	0	4	0	0	0	4
	80	POL	0	4	0	0	0	4
annual subtotals			0	8	0	0	0	8
	81	FRA	0	2	0	0	0	2
annual subtotals			0	2	0	0	0	2
<hr/>								
Rajiformes								
Skates and Rays nei								
	83	FRA	0	1	0	0	0	1
annual subtotals			0	1	0	0	0	1
	84	FRA	0	17	0	0	0	17
annual subtotals			0	17	0	0	0	17
	85	FRA	0	4	0	0	0	4
annual subtotals			0	4	0	0	0	4

TABLE 8: STATLANT CATCH REPORT
(continued)

INDIAN OCEAN ANTARCTIC

SPECIES NAME	SPLIT YEAR ENDING	FISHING NATION	ENDERBY -WILKES	KERGUEL SUBAREA	CROZET SUBAREA	MARION - EDWARD	UNKNOWN SUBAREA	TOTAL AREA
Euphausia superba								
Antarctic Krill								
	74	JPN	446	0	0	0	0	446
annual subtotals			446	0	0	0	0	446
	75	JPN	2677	0	0	0	0	2677
annual subtotals			2677	0	0	0	0	2677
	76	JPN	4750	0	0	0	0	4750
annual subtotals			4750	0	0	0	0	4750
	77	JPN	12801	0	0	0	0	12801
annual subtotals			12801	0	0	0	0	12801
	78	JPN	24701	0	0	0	0	24701
	78	SUN	0	0	0	0	28154	28154
annual subtotals			24701	0	0	0	28154	52855
	79	JPN	34699	0	0	0	0	34699
	79	KOR	511	0	0	0	0	511
	79	SUN	0	0	0	0	28522	28522
annual subtotals			35210	0	0	0	28522	63732
	80	FRA	6	0	0	0	0	6
	80	JPN	33094	0	0	0	0	33094
	80	SUN	83764	0	0	0	0	83764
annual subtotals			116864	0	0	0	0	116864
	81	JPN	22793	0	0	0	0	22793
	81	SUN	132237	0	0	0	0	132237
annual subtotals			155030	0	0	0	0	155030

TABLE 8: STATLANT CATCH REPORT
(continued)

INDIAN OCEAN ANTARCTIC

SPECIES NAME	SPLIT YEAR ENDING	FISHING NATION	ENDERBY -WILKES	KERGUEL SUBAREA	CROZET SUBAREA	MARION - EDWARD	UNKNOWN SUBAREA	TOTAL AREA
	82	JPN	27168	0	0	0	0	27168
	82	KOR	1429	0	0	0	0	1429
	82	SUN	119381	0	0	0	0	119381
annual subtotals			147978	0	0	0	0	147978
	83	JPN	32066	0	0	0	0	32066
	83	KOR	1959	0	0	0	0	1959
	83	SUN	45620	0	0	0	0	45620
annual subtotals			79645	0	0	0	0	79645
	84	JPN	8195	0	0	0	0	8195
	84	KOR	2657	0	0	0	0	2657
	84	SUN	12045	0	0	0	0	12045
annual subtotals			22897	0	0	0	0	22897
GRAND TOTALS:		FISH	10318	103091	17	0	664398	777824
		KRILL	602999	0	0	0	56676	659675
		TOTAL	613317	103091	17	0	721074	1437499

TABLE 9: STATLANT CATCH REPORT

PACIFIC ANTARCTIC

SPECIES NAME	SPLIT YEAR ENDING	FISHING NATION	EASTERN ROSS SEA	WESTERN ROSS SEA	AMUNDSEN SEA	UNKNOWN SUBAREA	TOTAL AREA
<hr/>							
Pisces nei Marine Fishes nei							
annual subtotals	78	POL	0	0	0	2	2
			0	0	0	2	2
annual subtotals	79	SUN	0	0	0	200	200
			0	0	0	200	200
annual subtotals	84	SUN	0	0	0	2	2
			0	0	0	2	2
<hr/>							
Pleuragramma antarcticum Antarctic Sidestripe							
annual subtotals	76	POL	0	0	0	21	21
			0	0	0	21	21
annual subtotals	81	SUN	0	0	0	1517	1517
			0	0	0	1517	1517
annual subtotals	82	SUN	0	0	0	90	90
			0	0	0	90	90
<hr/>							
Trematomus spp. Antarctic Cods							
annual subtotals	81	SUN	0	0	0	583	583
			0	0	0	583	583
<hr/>							
Champscephalus gunnari Antarctic Icefish							
annual subtotals	82	SUN	0	0	0	15	15
			0	0	0	15	15
<hr/>							

TABLE 9: STATLANT CATCH REPORT
(continued)

PACIFIC ANTARCTIC

SPECIES NAME	SPLIT YEAR ENDING	FISHING NATION	EASTERN ROSS SEA	WESTERN ROSS SEA	AMUNDSEN SEA	UNKNOWN SUBAREA	TOTAL AREA
<hr/>							
Myctophidae Lantern Fishes							
	84	SUN	0	0	0	129	129
annual subtotals			0	0	0	129	129
<hr/>							
Euphausia superba Antarctic Krill							
	77	JPN	1	0	0	0	1
	77	SUN	0	0	0	3355	3355
annual subtotals			1	0	0	3355	3356
	78	JPN	518	0	0	0	518
	78	POL	0	0	0	36	36
annual subtotals			518	0	0	36	554
	79	JPN	2262	0	0	0	2262
	79	SUN	0	0	0	600	600
annual subtotals			2262	0	0	600	2862
	80	JPN	1770	47	1364	0	3181
annual subtotals			1770	47	1364	0	3181
	81	JPN	593	0	561	0	1154
	81	SUN	0	0	0	3080	3080
annual subtotals			593	0	561	3080	4234
	82	JPN	2544	0	0	0	2544
	82	SUN	0	0	0	4093	4093
annual subtotals			2544	0	0	4093	6637
	83	JPN	4718	0	0	0	4718
	83	SUN	0	0	0	5919	5919
annual subtotals			4718	0	0	5919	10637

TABLE 9: STATLANT CATCH REPORT
(continued)

PACIFIC ANTARCTIC

SPECIES NAME	SPLIT YEAR ENDING	FISHING NATION	EASTERN ROSS SEA	WESTERN ROSS SEA	AMUNDSEN SEA	UNKNOWN SUBAREA	TOTAL AREA
	84	JPN	149	0	477	0	626
	84	SUN	0	0	0	15	15
annual subtotals			149	0	477	15	641
GRAND TOTALS:		FISH	0	0	0	2559	2559
		KRILL	12555	47	2402	17098	32102
		TOTAL	12555	47	2402	19657	34661

TABLE 10: STATLANT CATCH REPORT DIVISIONS OF ENDERBY-WILKES SUBAREA (58.4)

SPECIES NAME	SPLIT YEAR ENDING	FISHING NATION	DIVISION 58.4.1	DIVISION 58.4.2	DIVISION 58.4.3	DIVISION 58.4.4	DIVISION UNKNOWN	ENDERBY- WILKES TOTAL
<hr/>								
Pisces nei								
Marine Fishes nei								
	80	SUN	0	0	0	0	239	239
annual subtotals			0	0	0	0	239	239
	81	SUN	0	0	0	0	375	375
annual subtotals			0	0	0	0	375	375
	82	SUN	0	0	0	0	364	364
annual subtotals			0	0	0	0	364	364
	83	SUN	0	0	0	0	4	4
annual subtotals			0	0	0	0	4	4
<hr/>								
Notothenia rossii								
Marbled Notothenia								
	81	SUN	0	0	0	0	217	217
annual subtotals			0	0	0	0	217	217
	82	SUN	0	0	0	0	237	237
annual subtotals			0	0	0	0	237	237
	84	SUN	0	0	0	0	50	50
annual subtotals			0	0	0	0	50	50
<hr/>								
Notothenia squamifrons								
Scaled Notothenia								
	80	SUN	0	0	0	0	4370	4370
annual subtotals			0	0	0	0	4370	4370
	81	SUN	0	0	0	0	2926	2926
annual subtotals			0	0	0	0	2926	2926
	82	SUN	0	0	0	0	785	785
annual subtotals			0	0	0	0	785	785

TABLE 10: STATLANT CATCH REPORT DIVISIONS OF ENDERBY-WILKES SUBAREA (58.4)
(continued)

SPECIES NAME	SPLIT YEAR ENDING	FISHING NATION	DIVISION 58.4.1	DIVISION 58.4.2	DIVISION 58.4.3	DIVISION 58.4.4	DIVISION UNKNOWN	ENDERBY- WILKES TOTAL
	83	SUN	0	0	0	0	95	95
annual subtotals			0	0	0	0	95	95
	84	SUN	0	0	0	0	203	203
annual subtotals			0	0	0	0	203	203
<hr/>								
Dissostichus eleginoides Patagonian Toothfish								
	80	SUN	0	0	0	0	56	56
annual subtotals			0	0	0	0	56	56
	81	SUN	0	0	0	0	16	16
annual subtotals			0	0	0	0	16	16
	82	SUN	0	0	0	0	83	83
annual subtotals			0	0	0	0	83	83
	83	SUN	0	0	0	0	4	4
annual subtotals			0	0	0	0	4	4
	84	SUN	0	0	0	0	1	1
annual subtotals			0	0	0	0	1	1
<hr/>								
Pleuragramma antarcticum Antarctic Sidestripe								
	82	SUN	0	0	0	0	50	50
annual subtotals			0	0	0	0	50	50
	83	SUN	0	0	0	0	229	229
annual subtotals			0	0	0	0	229	229

TABLE 10: STATLANT CATCH REPORT DIVISIONS OF ENDERBY-WILKES SUBAREA (58.4)
(continued)

SPECIES NAME	SPLIT YEAR ENDING	FISHING NATION	DIVISION 58.4.1	DIVISION 58.4.2	DIVISION 58.4.3	DIVISION 58.4.4	DIVISION UNKNOWN	ENDERBY- WILKES TOTAL
<i>Champscephalus gunnari</i>								
Antarctic Icefish								
	80	SUN	0	0	0	0	14	14
annual subtotals			0	0	0	0	14	14
<i>Euphausia superba</i>								
Antarctic Krill								
	74	JPN	0	283	0	163	0	446
annual subtotals			0	283	0	163	0	446
	75	JPN	0	2642	0	35	0	2677
annual subtotals			0	2642	0	35	0	2677
	76	JPN	73	4326	0	351	0	4750
annual subtotals			73	4326	0	351	0	4750
	77	JPN	1616	10375	0	810	0	12801
annual subtotals			1616	10375	0	810	0	12801
	78	JPN	12072	12613	16	0	0	24701
annual subtotals			12072	12613	16	0	0	24701
	79	JPN	20571	14128	0	0	0	34699
	79	KOR	0	0	0	0	511	511
annual subtotals			20571	14128	0	0	511	35210
	80	FRA	0	0	0	0	6	6
	80	JPN	22503	10543	25	23	0	33094
	80	SUN	0	0	0	0	83764	83764
annual subtotals			22503	10543	25	23	83770	116864
	81	JPN	18805	3988	0	0	0	22793
	81	SUN	0	0	0	0	132237	132237
annual subtotals			18805	3988	0	0	132237	155030

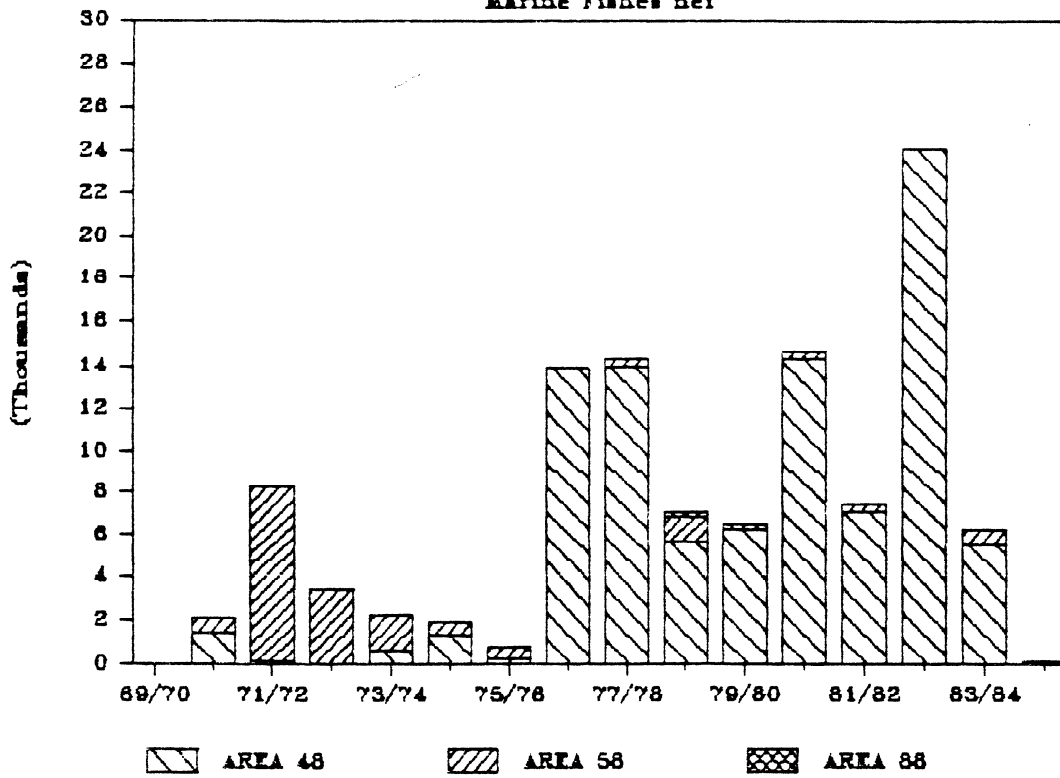
TABLE 10: STATLANT CATCH REPORT DIVISIONS OF ENDERBY-WILKES SUBAREA (58.4)
(continued)

SPECIES NAME	SPLIT YEAR ENDING	FISHING NATION	DIVISION 58.4.1	DIVISION 58.4.2	DIVISION 58.4.3	DIVISION 58.4.4	DIVISION UNKNOWN	ENDERBY- WILKES TOTAL
	82	JPN	22409	4759	0	0	0	27168
	82	KOR	0	0	0	0	1429	1429
	82	SUN	0	0	0	0	119381	119381
annual subtotals			22409	4759	0	0	120810	147978
	83	JPN	27816	4250	0	0	0	32066
	83	KOR	0	0	0	0	1959	1959
	83	SUN	0	0	0	0	45620	45620
annual subtotals			27816	4250	0	0	47579	79645
	84	JPN	8195	0	0	0	0	8195
	84	KOR	0	0	0	0	2657	2657
	84	SUN	0	0	0	0	12045	12045
annual subtotals			8195	0	0	0	14702	22897
GRAND TOTALS:		FISH	0	0	0	0	10318	10318
		KRILL	134060	67907	41	1382	399609	602999
		TOTAL	134060	67907	41	1382	409927	613317

**HISTOGRAMS FOR ALL COMMERCIAL CATCH BY SPECIES,
SPLIT-YEAR, AND MAJOR FISHING AREAS**

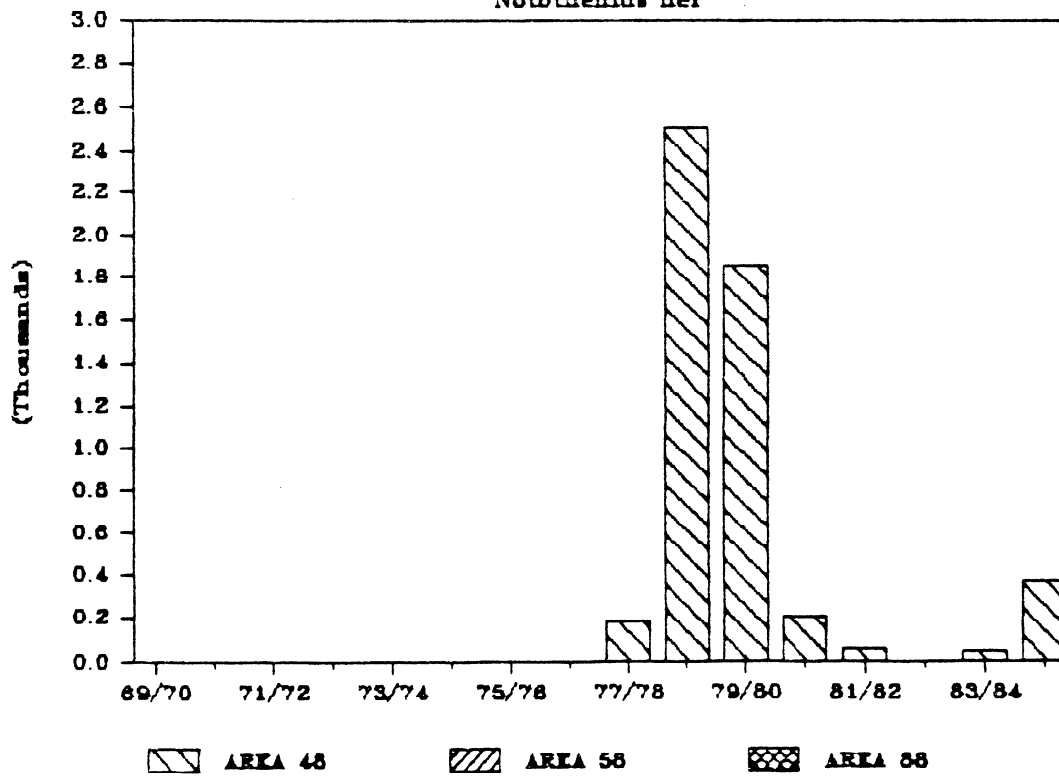
PISCES nei

Marine Fishes nei



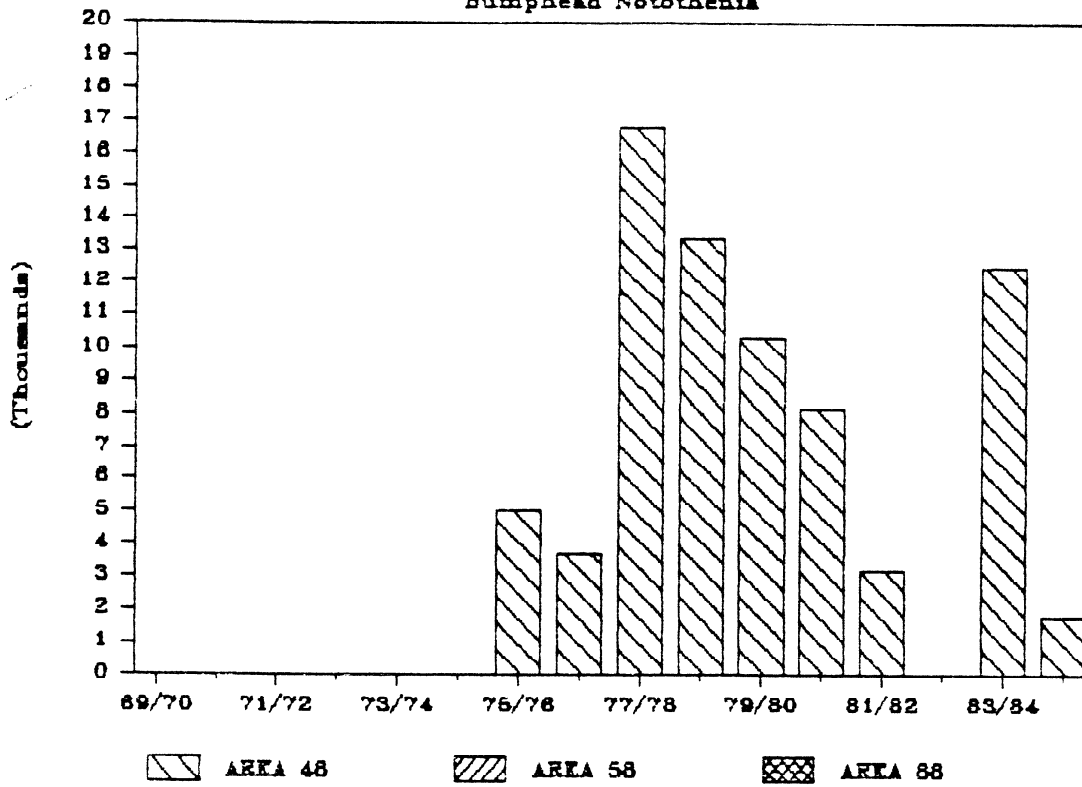
NOTOTHENIIDAE nei

Nototothenids nei



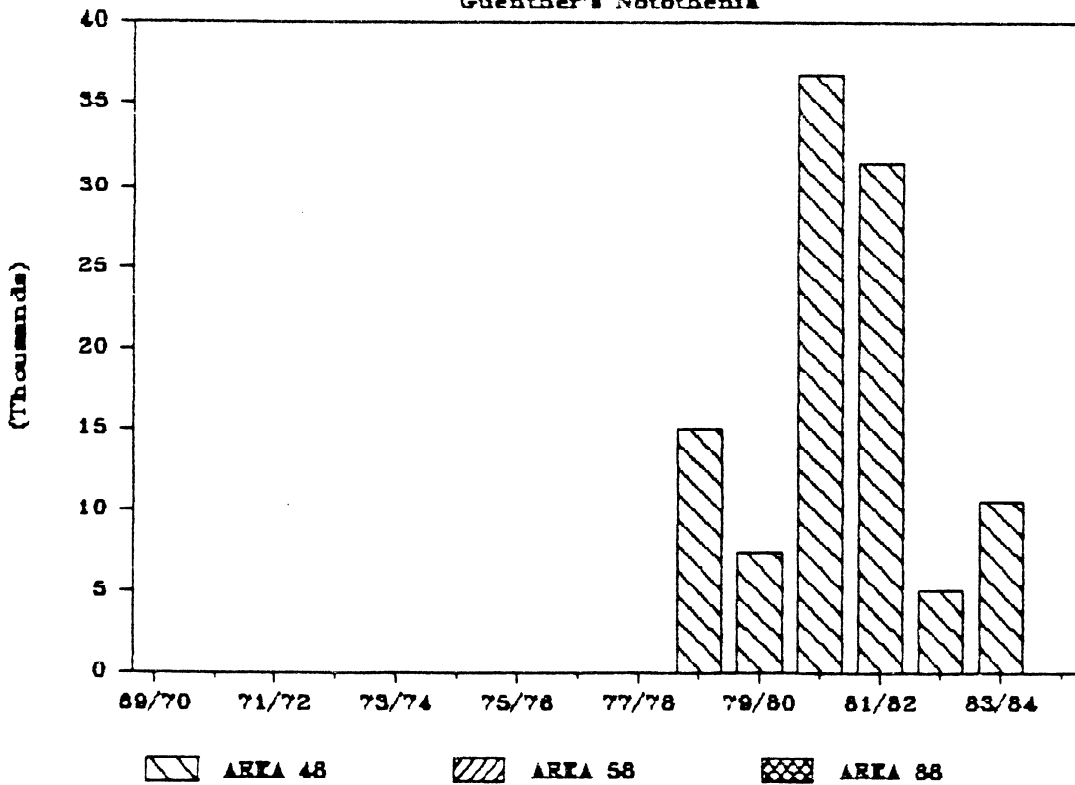
NOTOTHENIA GIBBERIFRONS

Humphead Notothenia



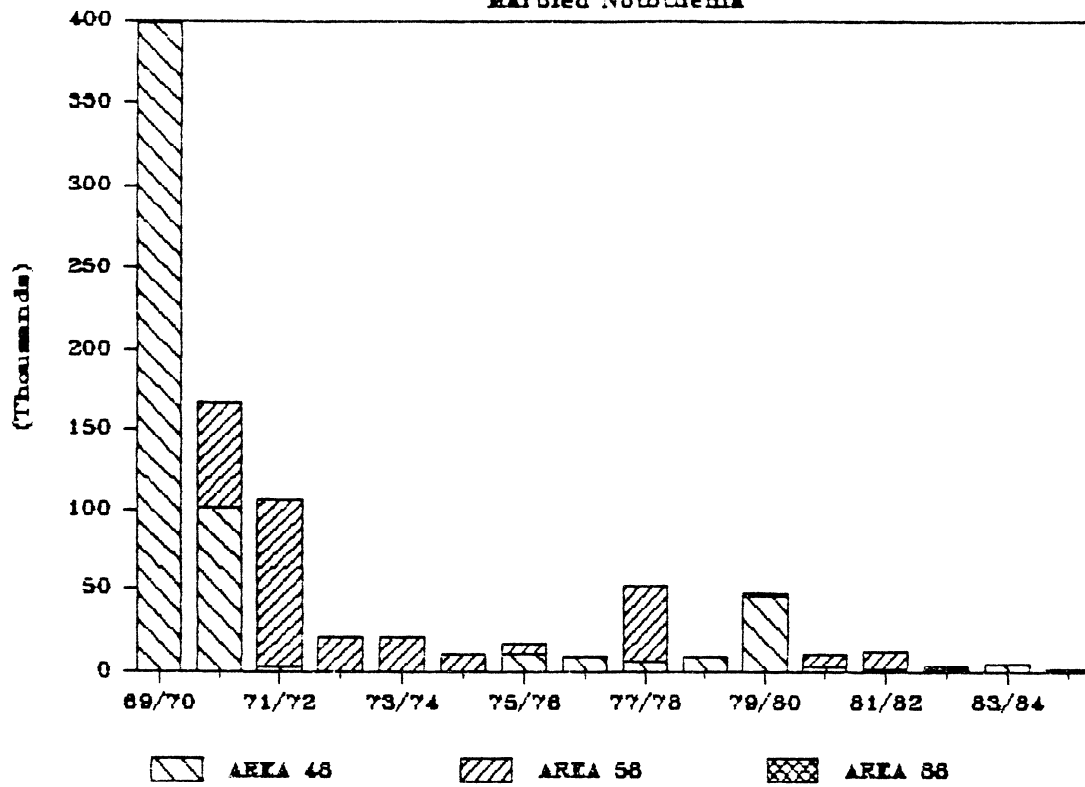
NOTOTHENIA GUENTHERI

Guenther's Notothenia



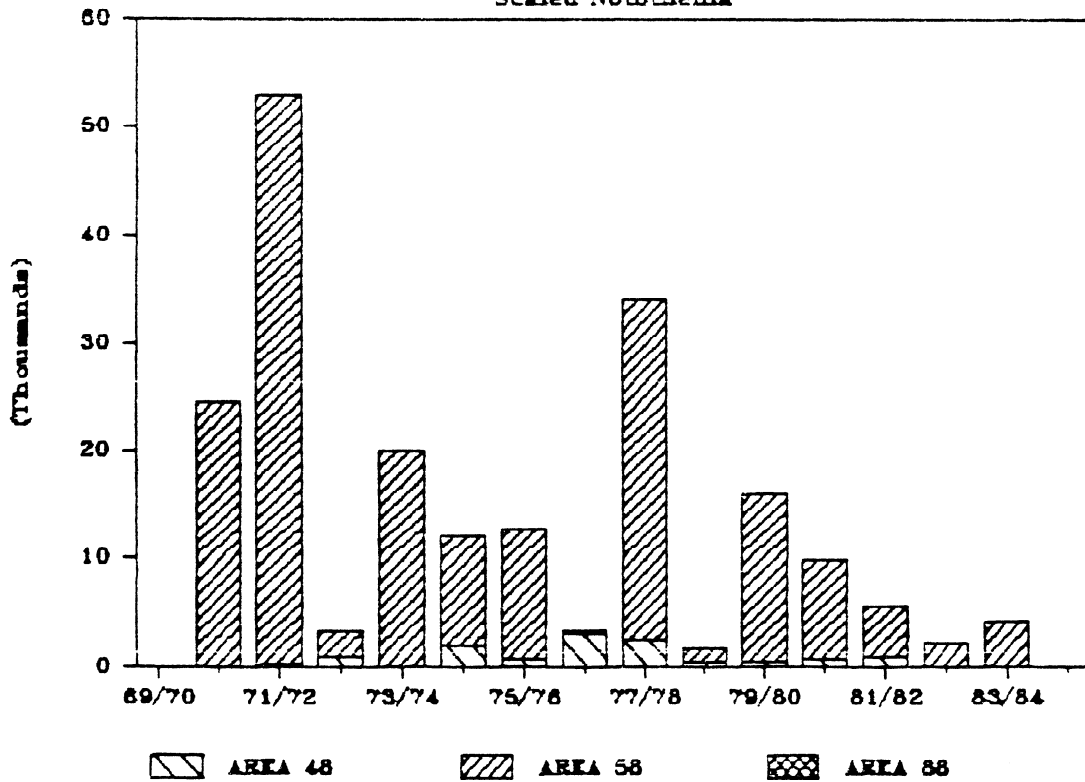
NOTOTHENIA ROSSII

Marbled Notothenia



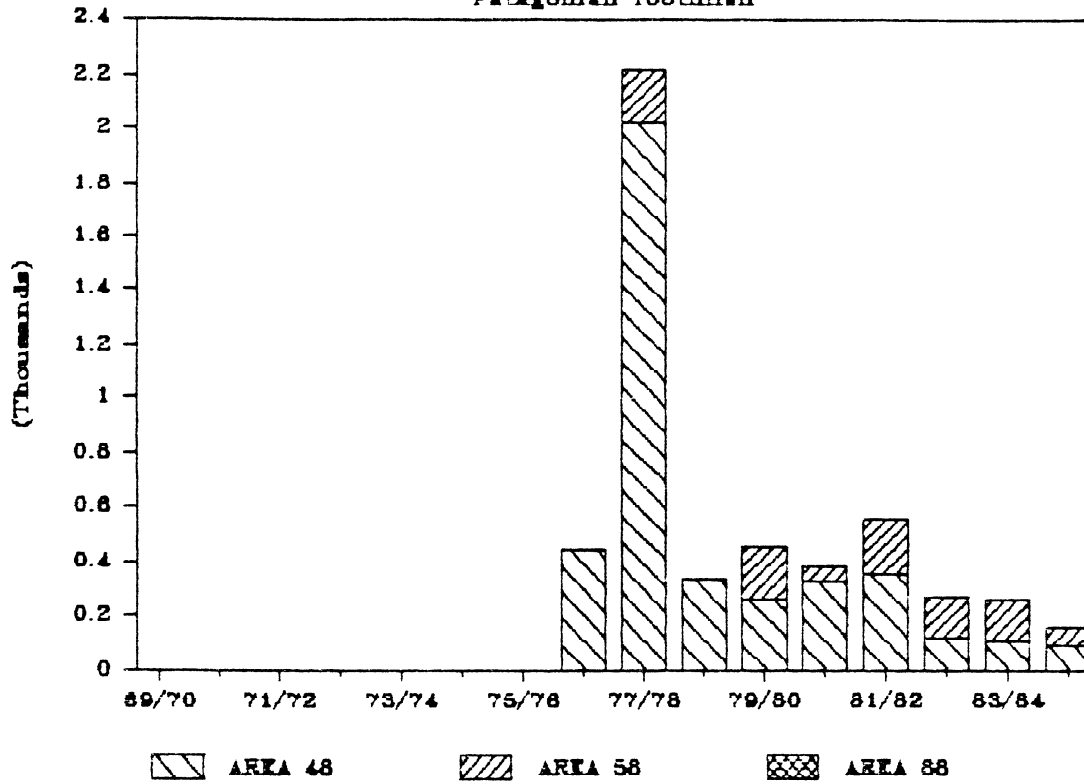
NOTOTHENIA SQUAMIFRONS

Scaled Notothenia



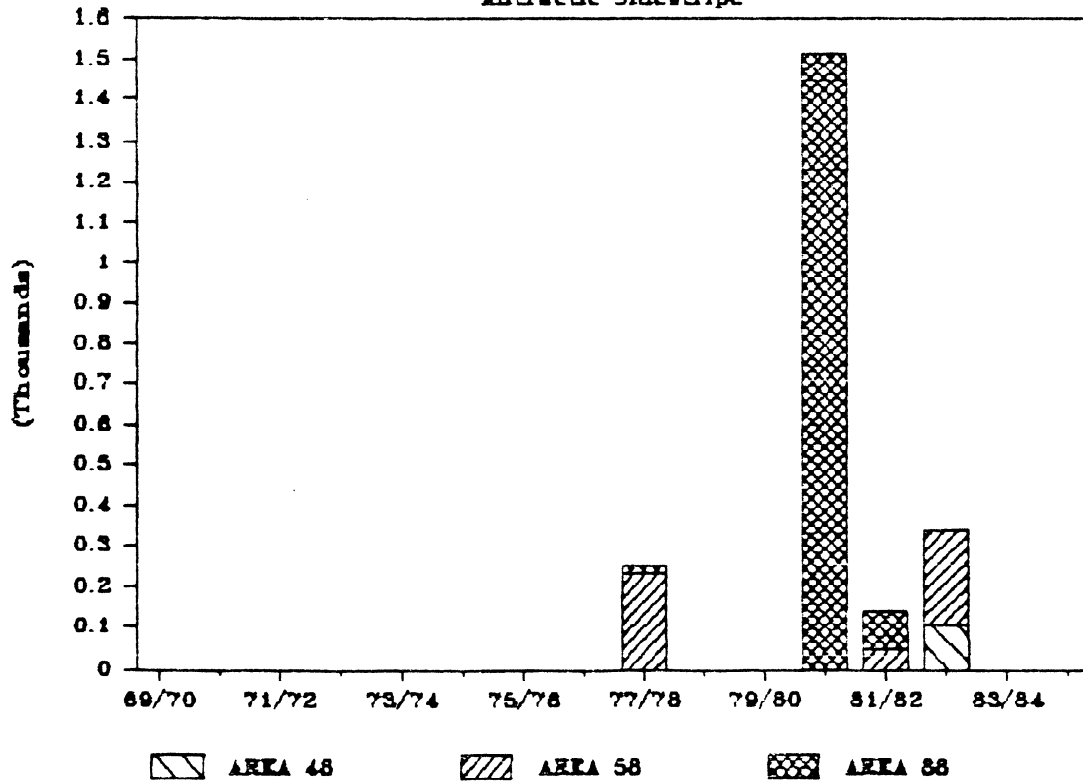
DISSOSTICHUS ELEGINOIDES

Patagonian Toothfish



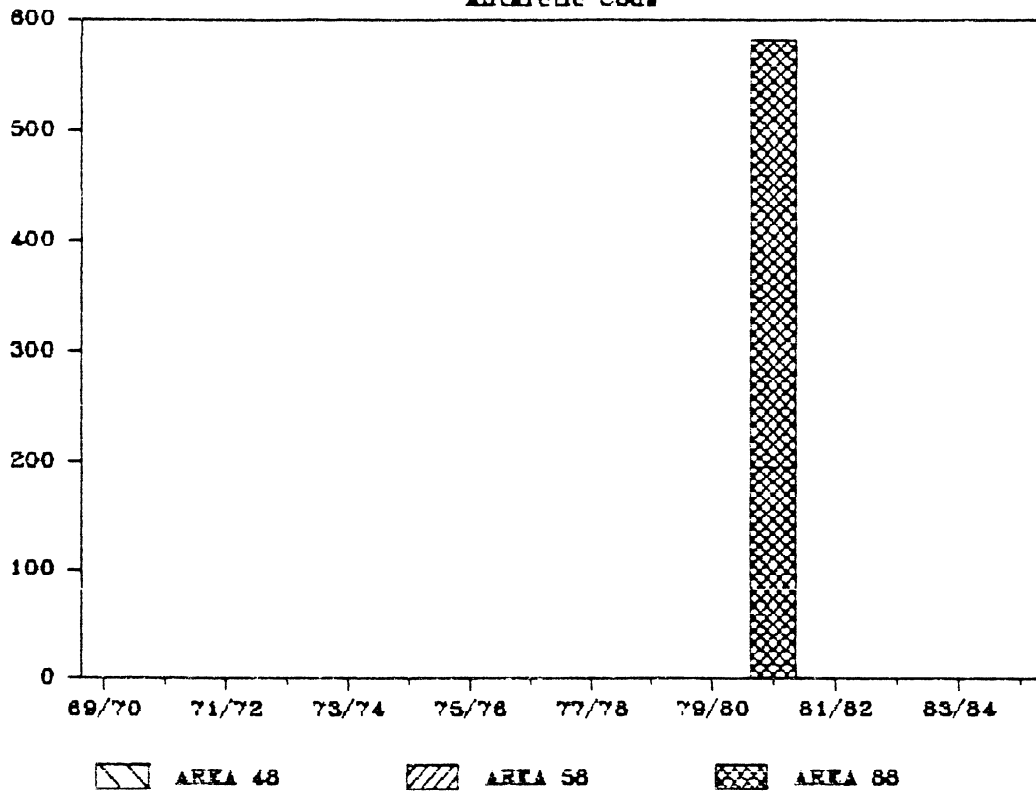
PLEURAGRAMMA ANTARCTICUM

Antarctic Sidestripe



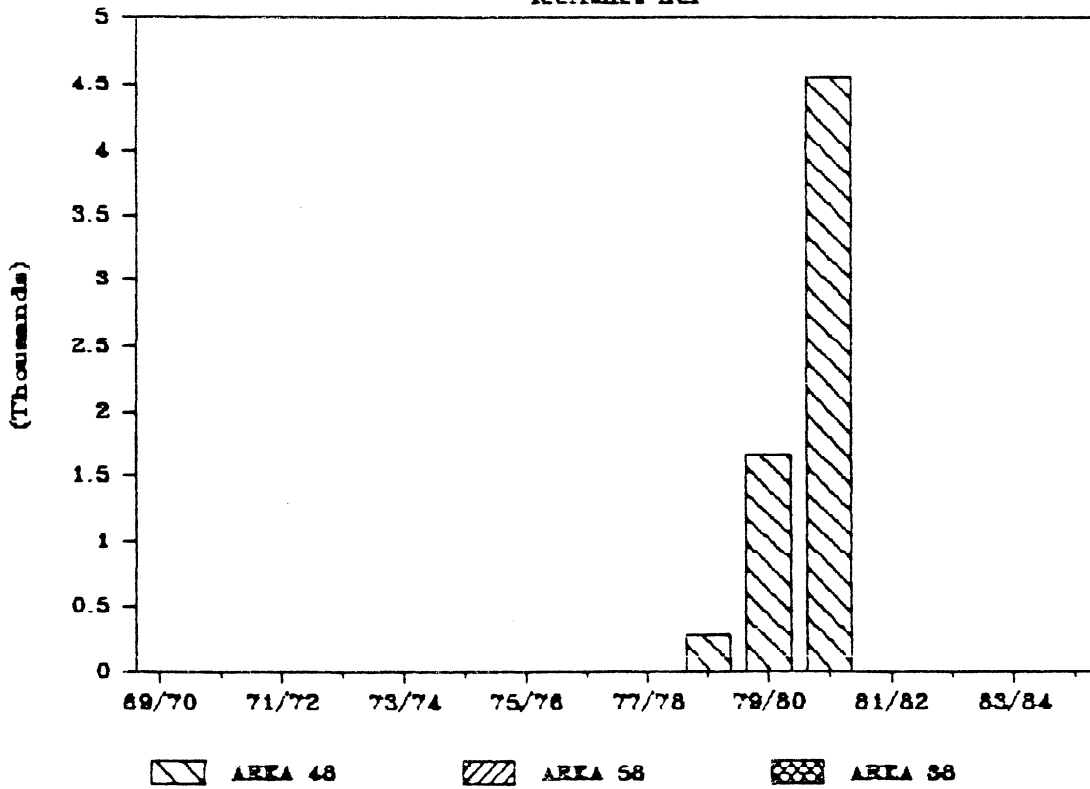
TREMATOMUS SPP.

Antarctic Cod



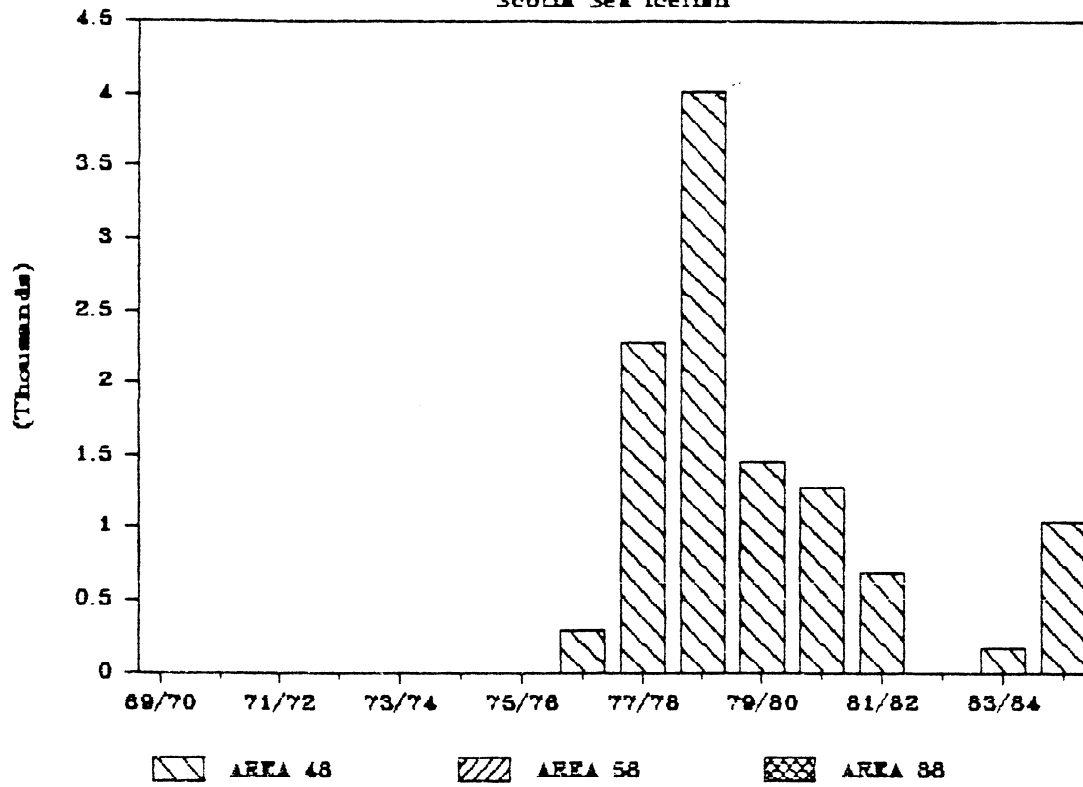
CHANNICHTHYIDAE nei

Icefishes nei



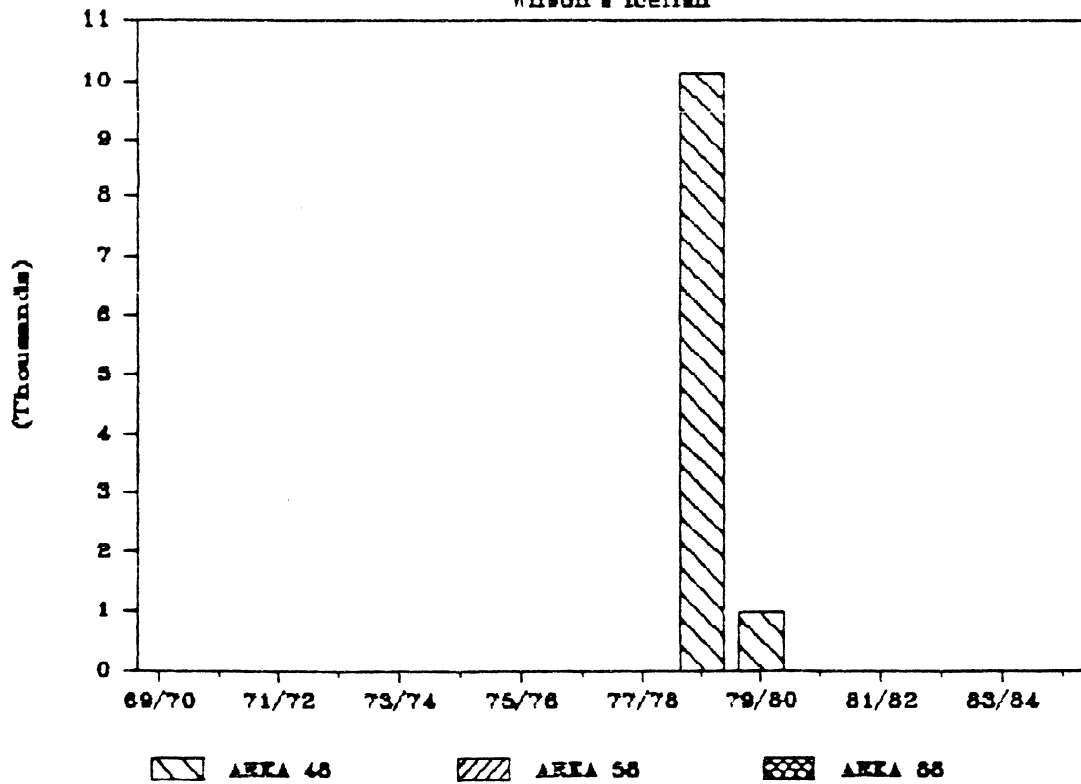
CHAENOCEPHALUS ACERATUS

Scotia Sea Icefish



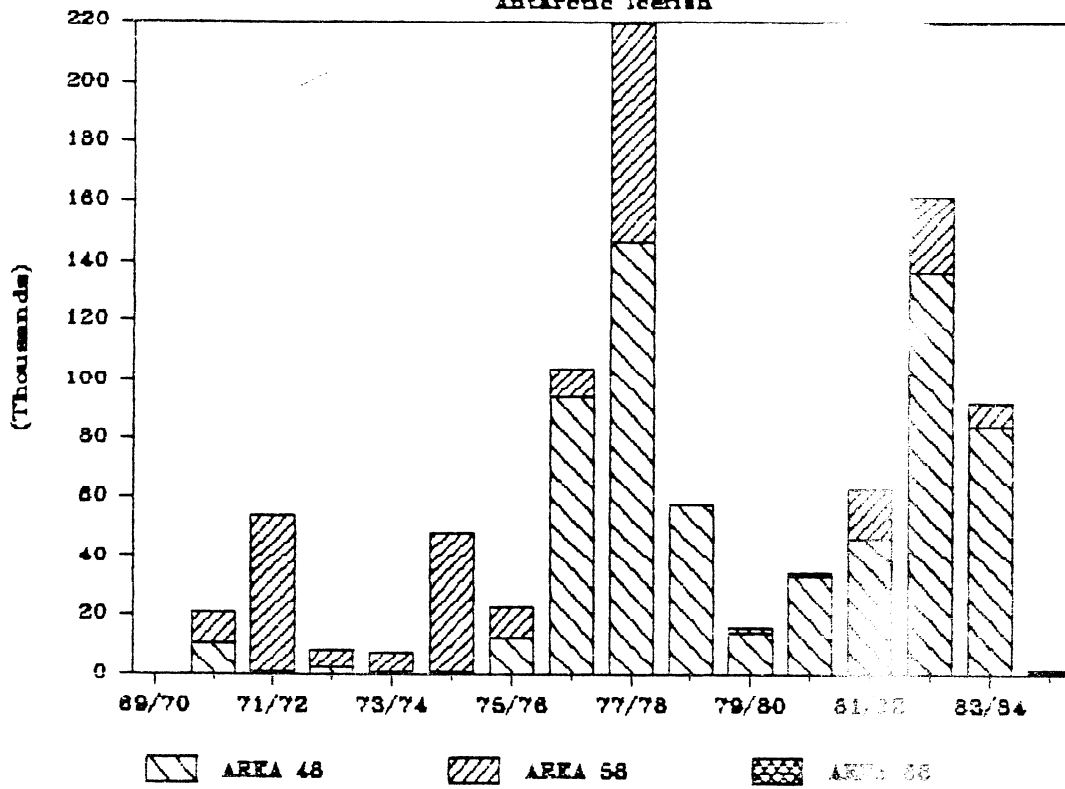
CHAENODRACO WILSONI

Wilson's Icefish



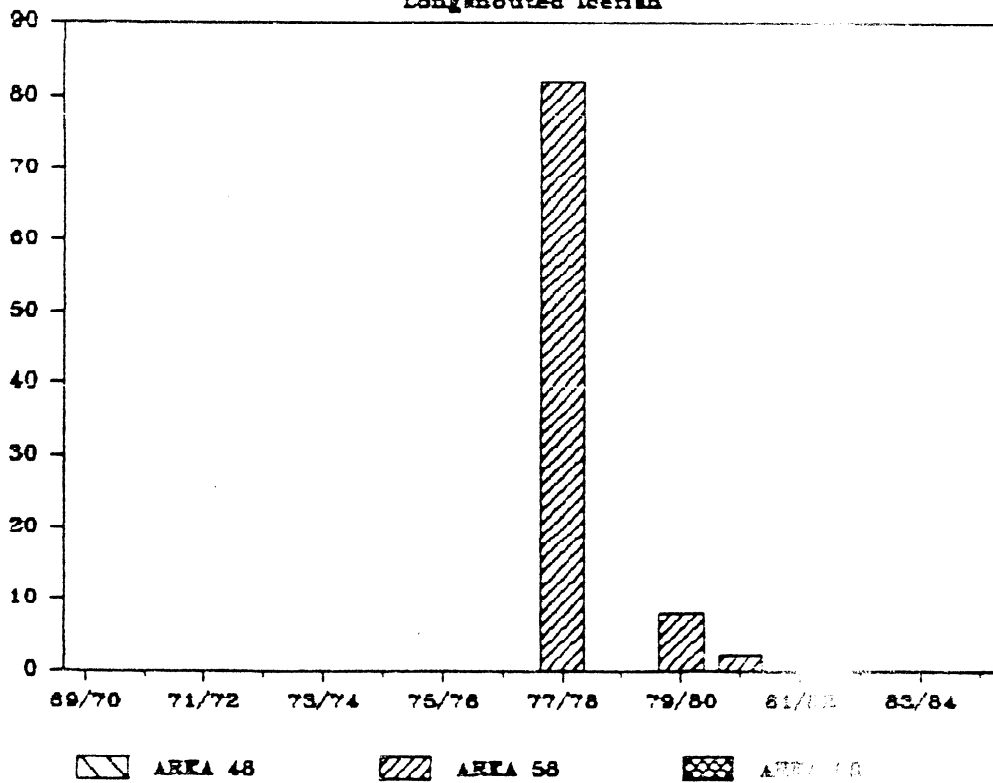
CHAMPSOCEPHALUS GUNNARI

Antarctic Icefish



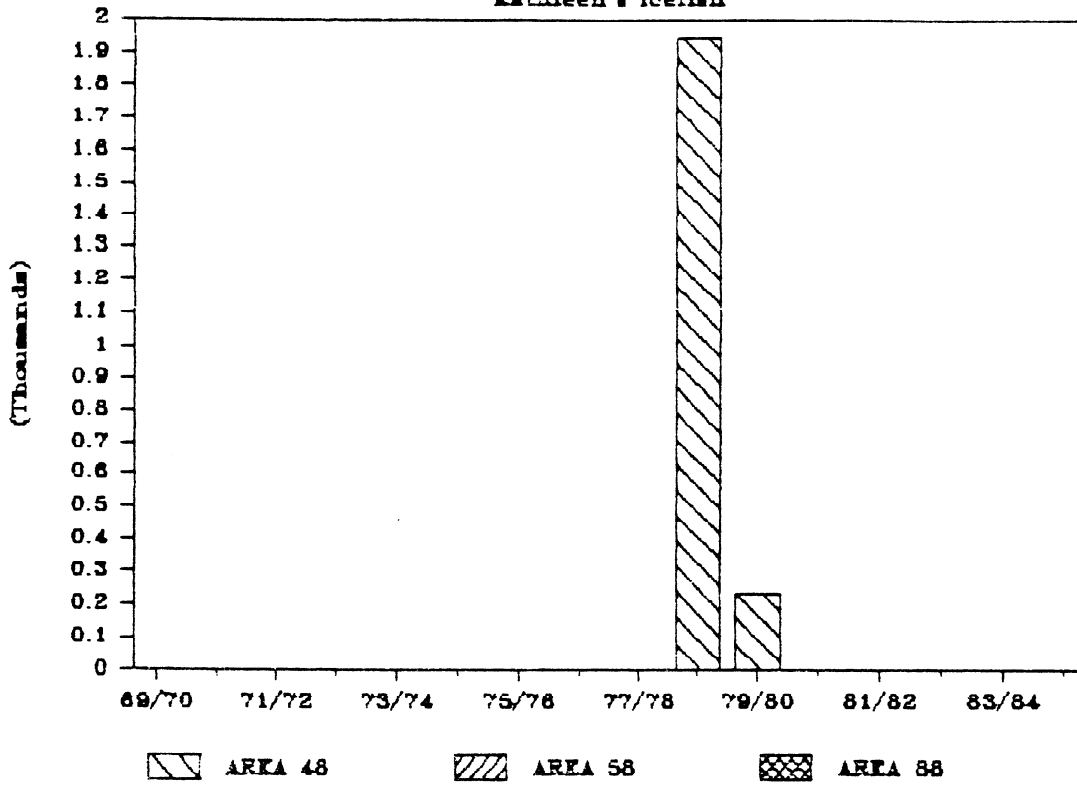
CHANNICHTHYS RHINOCERATUS

Longsnouted Icefish



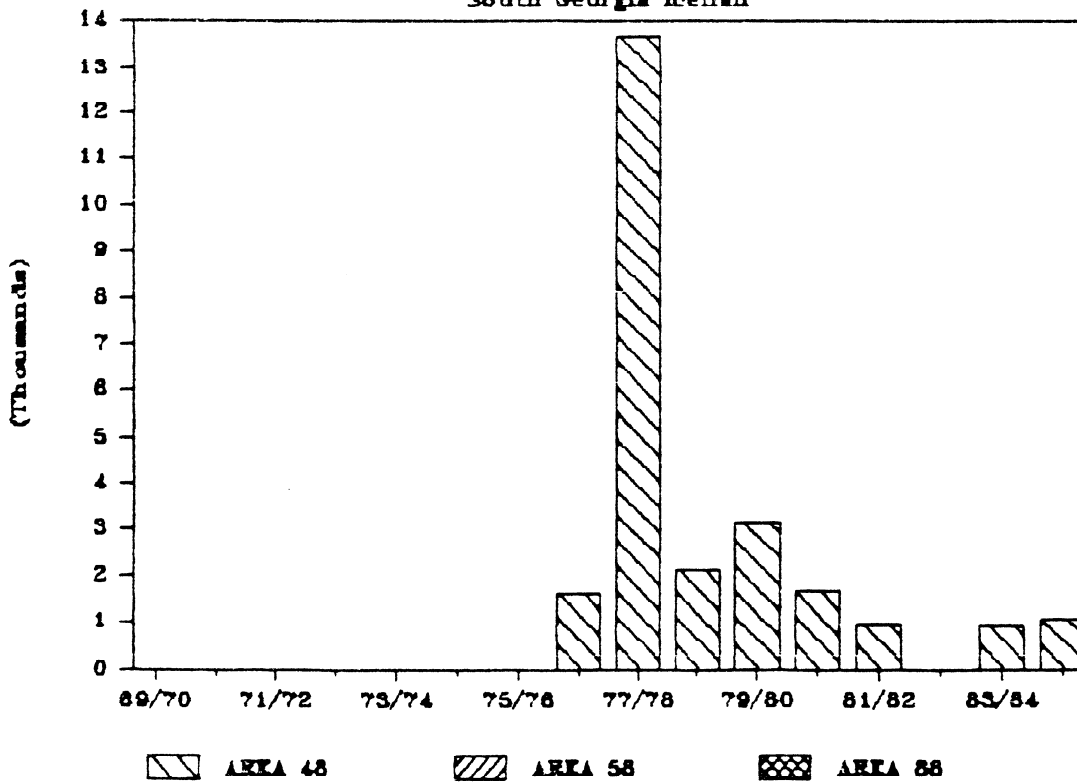
CHIONODRACO RASTROSPINOSUS

Kathleen's Icefish



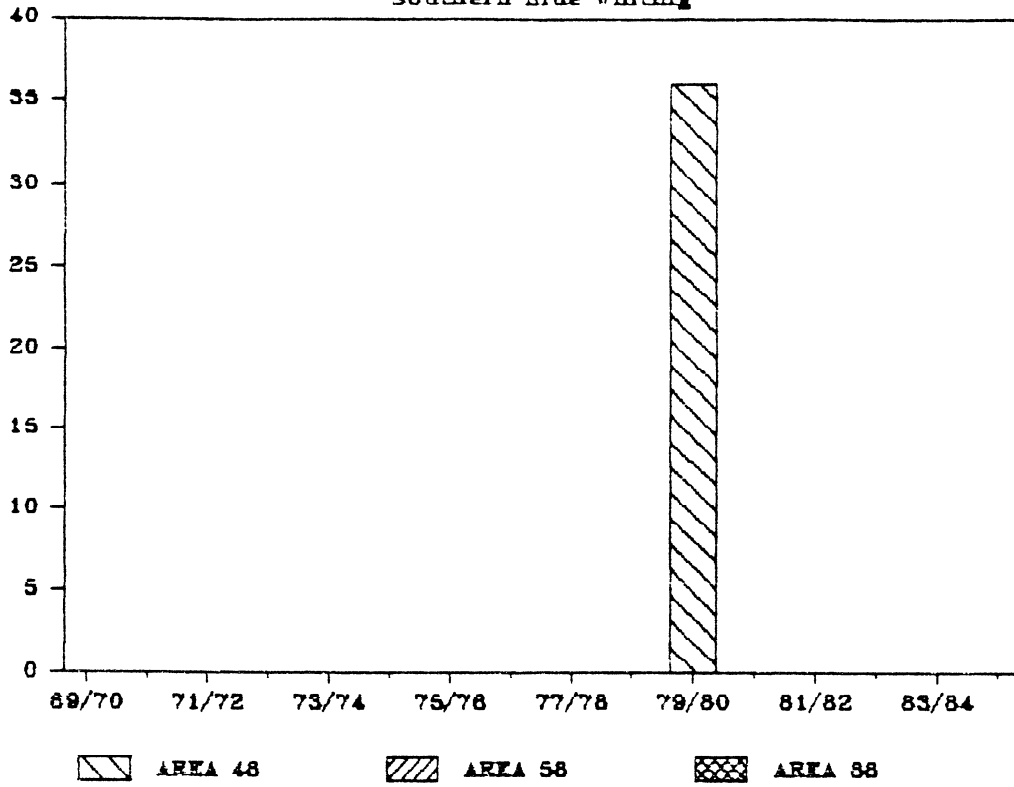
PSEUDOCHAENICHTHYS GEORGLANUS

South Georgia Icefish



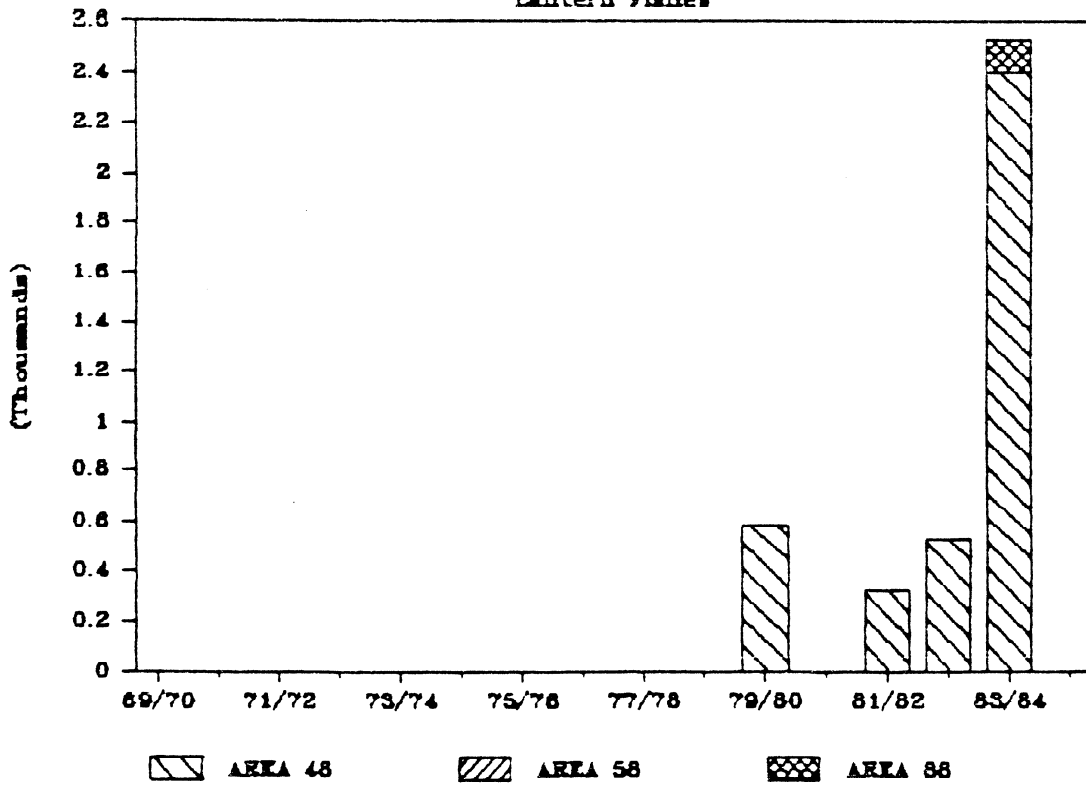
MICROMESISTIUS AUSTRALIS

Southern Blue Whiting



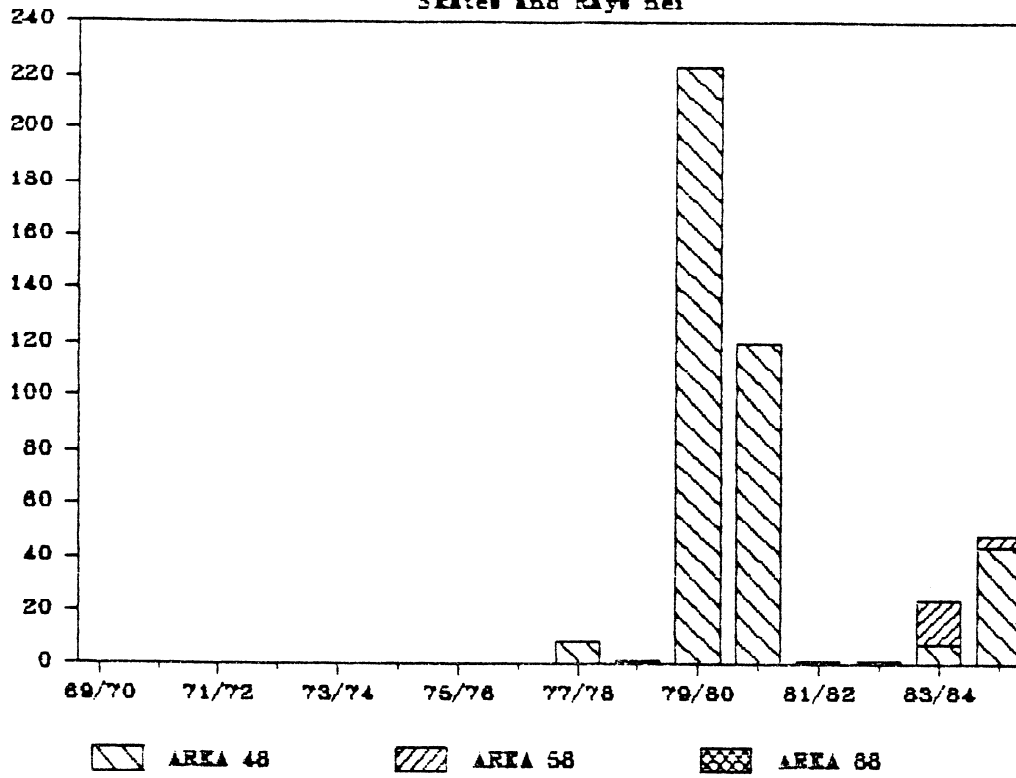
MYCTOPHIDAE

Lantern Fishes



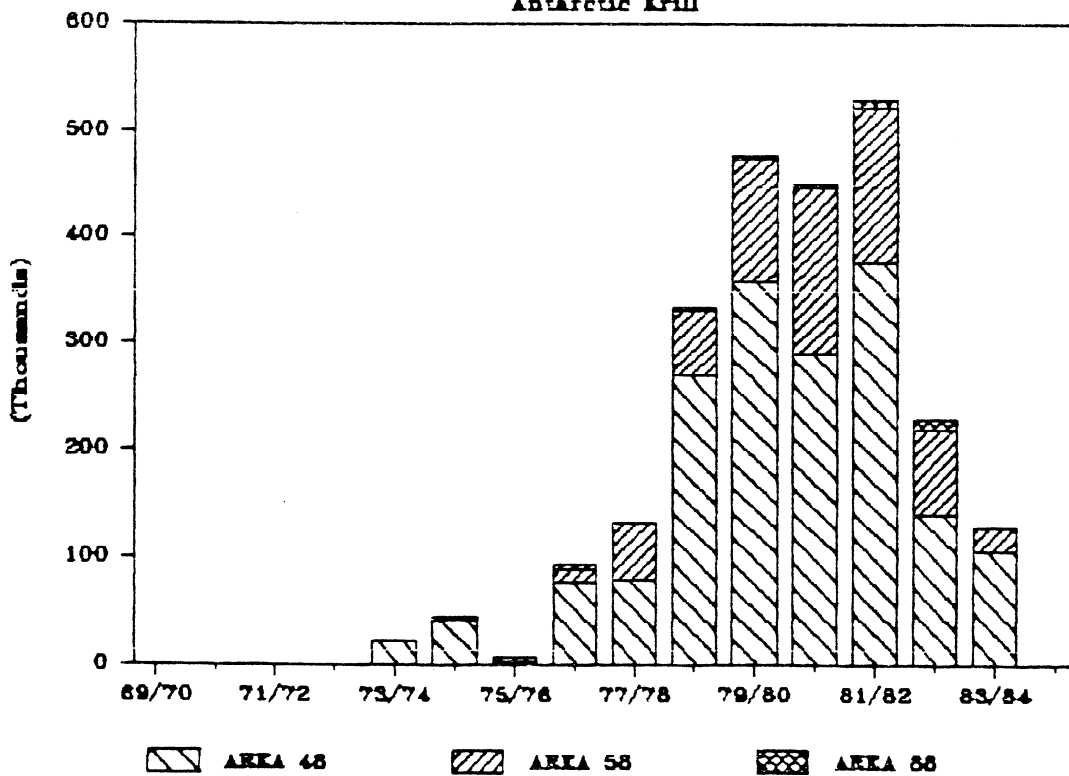
RAJIFORMES

Skates and Rays nei



EUPHAUSIA SUPERBA

Antarctic Krill



LOLIGINIDAE

Squids

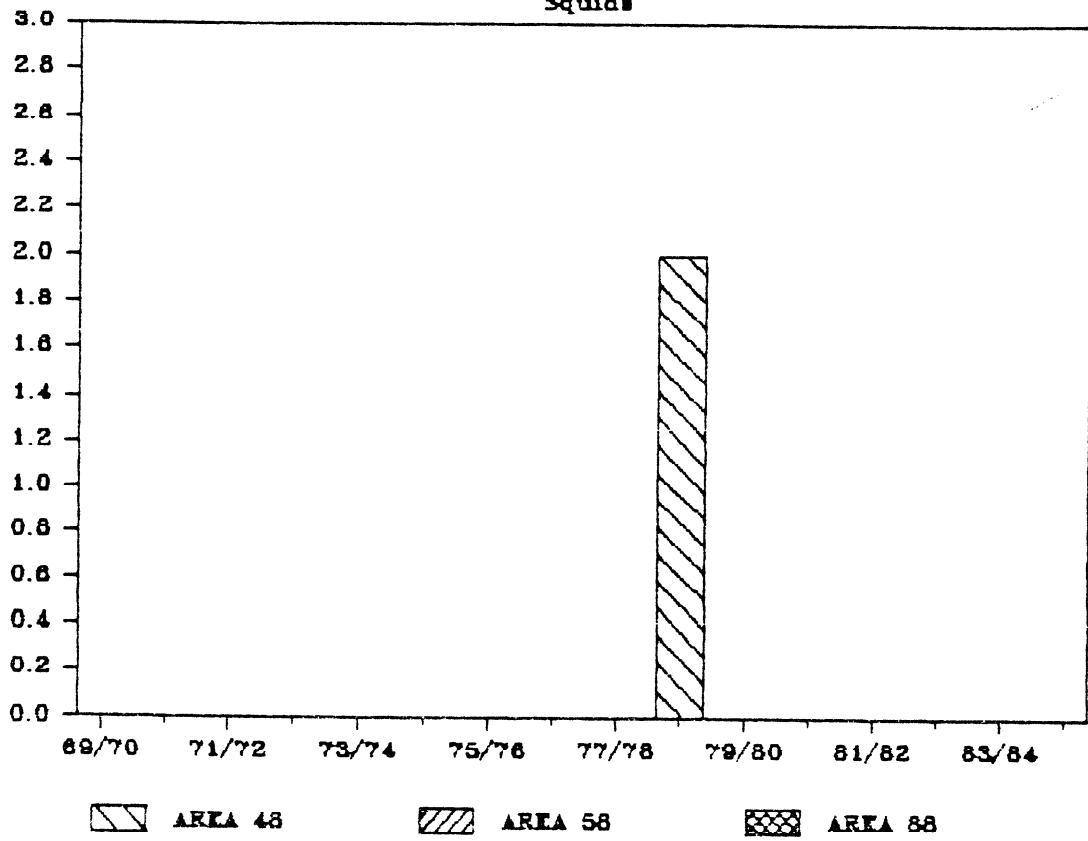


Table 11

STAT8A10	Sources of CCAMLR's STATLANT 08A Data															
	69/70	70/71	71/72	72/73	73/74	74/75	75/76	76/77	77/78	78/79	79/80	80/81	81/82	82/83	83/84	84/85
Bulgaria									08A	08A	08A	–	–			
Chile	–	–	–	–	–	–	08A	08A	–	–	–	–	–	08A	08A	n/r
France	–	–	–	–	–	–	–	–	–	–	08A	08A	08A	08A	08A	08A
GDR	–	–	–	–	–	–	–	***	08A	08A	08A	08A	–	–	–	08A
Japan	–	–	–	08A	08A	08A	08A	08A	08A	08A	08A	08A	08A	08A	08A	n/r
Korea	–	–	–	–	–	–	–	–	–	08A	–	–	08A	08A	***	n/r
Poland	–	–	–	–	–	–	–	08A	08A	08A	08A	08A	08A	08A	08A	08A
USSR	***	***	***	***	***	***	***	***	***	08A	08A	08A	08A	08A	08A	n/r
	69/70	70/71	71/72	72/73	73/74	74/75	75/76	76/77	77/78	78/79	79/80	80/81	81/82	82/83	83/84	84/85

08A : STATLANT 08A forms have been acquired by the CCAMLR Secretariat for these years.

– : No commercial operations were conducted during these years (zero catch).

n/r : Not yet received

*** : Data for these years are based on ad hoc reports, or FAO's Yearbooks of Fishery Statistics.

STAT8B12	Sources of CCAMLR's STATLANT 08B Data															
	69/70	70/71	71/72	72/73	73/74	74/75	75/76	76/77	77/78	78/79	79/80	80/81	81/82	82/83	83/84	84/85
Bulgaria									08B	08B	08B	–	–			
Chile	–	–	–	–	–	–	08B	08B	–	–	–	–	–	08B	08B	n/r
France	–	–	–	–	–	–	–	–	–	–	08B	08B	08B	08B	08B	08B
GDR	–	–	–	–	–	–	–	n/r	n/r	n/r	n/r	n/r	–	–	–	08B
Japan	–	–	–	08B	08B	08B	08B	08B	08B	08B	08B	08B	08B	08B	08B	n/r
Korea	–	–	–	–	–	–	–	–	–	08B	–	–	08B	08B	n/r	n/r
Poland	–	–	–	–	–	–	–	08B	08B	08B	08B	08B	08B	08B	08B	08B
USSR	n/r	n/r	n/r	n/r	n/r	n/r	n/r	n/r	n/r	08B	n/r	n/r	n/r	08B	08B	n/r
	69/70	70/71	71/72	72/73	73/74	74/75	75/76	76/77	77/78	78/79	79/80	80/81	81/82	82/83	83/84	84/85

08B : STATLANT 08B forms have been acquired by the CCAMLR Secretariat for these years.

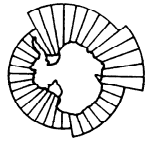
– : No commercial operations were conducted during these years (zero effort).

n/r : Not yet received, derived as possible from available 08A data.

Table 12

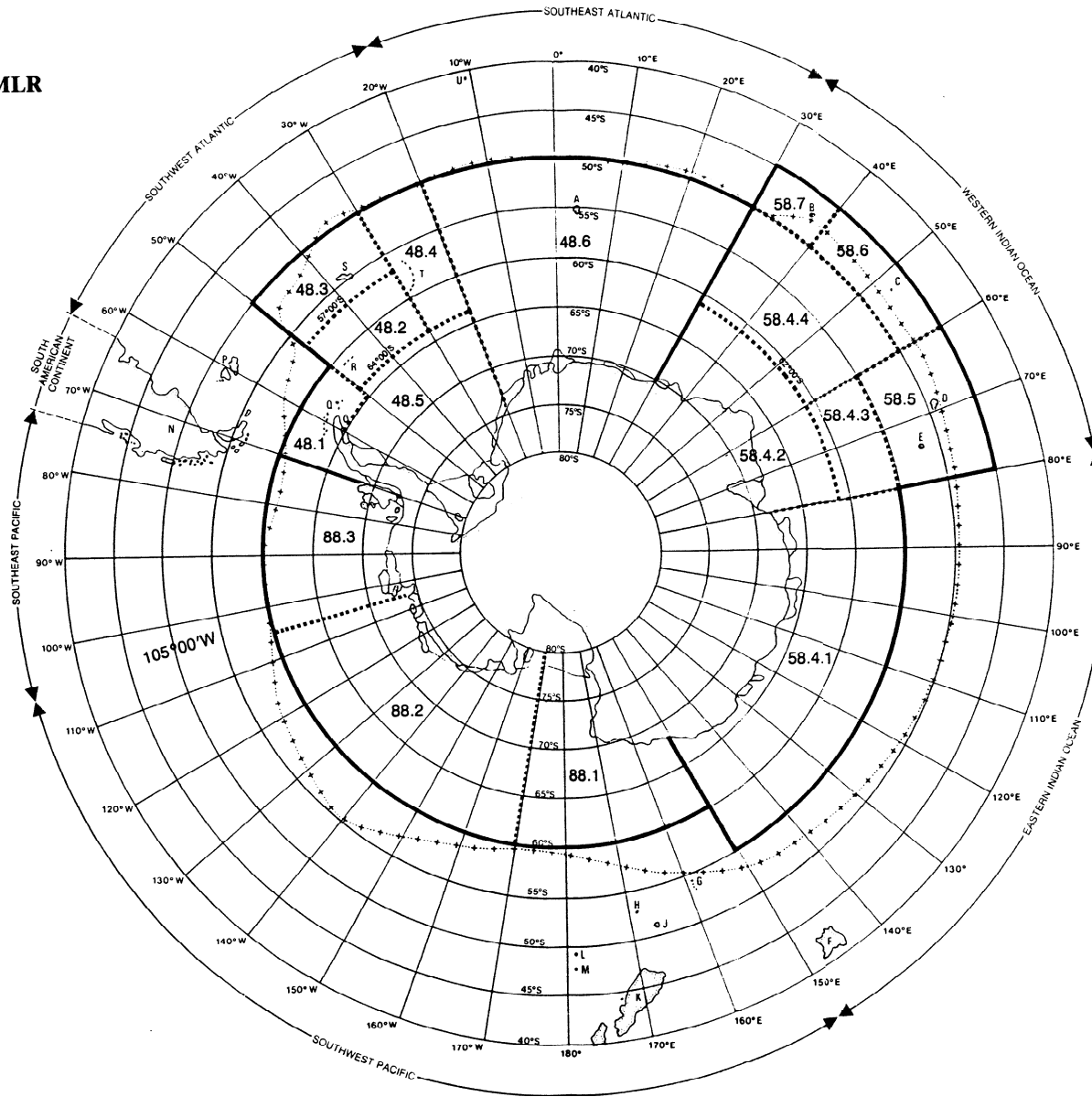
NATIONAL IDENTIFICATION CODES

CID	FULL COUNTRY NAME
ARG	Argentina
AUS	Australia
BGR	Bulgaria
CHL	Chile
FRA	France
DDR	German Democratic Republic
DEU	Germany Federal Republic of
JPN	Japan
KOR	Korea Republic of
NZL	New Zealand
NOR	Norway
POL	Poland
ZAF	South Africa
SUN	Union of Soviet Socialist Republics
GBR	United Kingdom of Great Britain and Northern Ireland
USA	United States of America



CCAMLR

Boundaries of the
Statistical Reporting
Areas in the
Southern Ocean



LEGEND
 — STATISTICAL AREA
 - - - - - STATISTICAL SUBAREA
 ····· ANTARCTIC CONVERGENCE
 — CONTINENT, ISLAND

LEGEND

- A Bouvet Island
- B Prince Edward and Marion Islands
- C Crozet Islands
- D Kerguelen Islands
- E McDonald and Heard Islands
- F Tasmania
- G Macquarie Islands
- H Campbell Island
- J Auckland Islands
- K South Island
- L Antipodes Islands
- M Bounty Islands
- N South America
- P Falkland Islands (Malvinas)
- Q South Shetland Islands
- R South Orkney Islands
- S South Georgia
- T South Sandwich Islands
- U Gough Island

Chart 1

NAMES OF ANTARCTIC MAJOR FISHING AREAS, SUBAREAS, AND DIVISIONS

AREA/SUBAREA/DIVISION		NAME
Area	48	Atlantic Antarctic
Subarea	48.1	Peninsula Subarea
Subarea	48.2	South Orkney Subarea
Subarea	48.3	South Georgia Subarea
Subarea	48.4	South Sandwich Subarea
Subarea	48.5	Weddell Subarea
Subarea	48.6	Bouvet Subarea
Area	58	Indian Ocean Antarctic
Subarea	58.4	Enderby-Wilkes Subarea
Division	58.4.1	Enderby-Wilkes Division One
Division	58.4.2	Enderby-Wilkes Division Two
Division	58.4.3	Enderby-Wilkes Division Three
Division	58.4.4	Enderby-Wilkes Division Four
Subarea	58.5	Kerguelen Subarea
Subarea	58.6	Crozet Subarea
Subarea	58.7	Marion-Edward Subarea
Area	88	Pacific Antarctic
Subarea	88.1	Eastern Ross Sea Subarea
Subarea	88.2	Western Ross Sea Subarea
Subarea	88.3	Amundsen Sea Subarea